



CUYAHOGA COUNTY

BOARD OF ELECTIONS

Henry F Curtis, IV, Chairman

Anthony W. Perlatti, Director

Inajo Davis Chappell, Board Member

Anthony Kaloger, Deputy Director

Terence M. McCafferty, Board Member

Lisa M. Stickan, Board Member

MEETING AGENDA

November 20, 2023

9:30 a.m.

THE PLEDGE OF ALLEGIANCE

ADMINISTRATIVE

1. Approval of the minutes from the November 6, 2023, board meeting
2. Acknowledgment of Secretary of State Directive 2023-20: General Assembly District Maps

REGISTRATION

3. Determination of the validity of provisional ballots and authorization to count provisional ballots from the November 7, 2023, General Election

CANDIDATE & PETITION SERVICES

4. Acknowledgment of intent to retire from elected office.

NEW BUSINESS

- November 7, 2023, General Election Update
- December 5, 2023, East Cleveland Recall Election Update
- Update on end-of-year projects

PUBLIC COMMENT¹

EXECUTIVE SESSION

Discussion of personnel issues (to consider the appointment, employment, dismissal, discipline, promotion, demotion, or compensation of a public employee or official) and disputes involving the public body that are the subject of pending or imminent court action.

Video of this meeting can be viewed at <https://www.youtube.com/CuyahogaCountyBOE>

¹Please email mbejjani@cuyahogacounty.gov or dwhite1@cuyahogacounty.gov with your name and the nature of your comment so we can fully assist you.

2023 Board Meeting Schedule

November 2023

Monday, November 20th @ 9:30AM Provisional Verification for the November 7, 2023 General Election

Tuesday, November 28th @ 9:30AM Certification of the November 7, 2023 General Election

December 2023

Tuesday, December 5th @ 9:30AM East Cleveland Mayoral Recall Election

Monday, December 18th @ 9:30AM Audit Certification of the November 7, 2023 General Election
Certification of candidates and issues for the March 19, 2024 Primary Election
Provisional Verification for the December 5, 2023 East Cleveland Mayoral Recall Election
Certification of the December 5, 2023 East Cleveland Mayoral Recall Election

January 2024

Tuesday, January 2nd @ 9:30AM Certification of remaining issues and charter amendments for the March 19, 2024 Primary Election
Certification of write-in candidates for the March 19, 2024 Primary Election

Agenda Item

#1

VOTE CUYAHOGA COUNTY BOARD OF ELECTIONS

**Board Meeting
11/6/2023**

Attending:

Henry F Curtis, IV, Chairman
Inajo Davis Chappell, Board Member
Lisa M. Stickan, Board Member
Terence M. McCafferty, Board Member
Anthony Perlatti, Director
Tony Kaloger, Deputy Director

Mary Bejjani, Clerk to the Board
Skip White, Clerk to the Board

The Cuyahoga County Board of Elections Meeting began at 9:30 a.m. Hereinafter referred to as the CCBOE/Board.

Chairman Curtis noted that all Board Members were in attendance.

Agenda Item 1: Approval of the minutes from the October 18, 2023, board meeting

Chairman Curtis moved to approve the minutes from the October 18, 2023, board meeting. Board Member Davis Chappell seconded. Chairman Curtis noted unreadiness related to page three, correcting the word from “hearing” to “discussion.” The sentence will be corrected to state, “A transcript of the discussion can be obtained...” Chairman Curtis noted an edit also be made from “Perlattis” to “Perlatti.” The motion passed unanimously.

Agenda Item 2: Final approval of the ballot order for the December 5, 2023, East Cleveland Recall Election

Chairman Curtis moved to approve the final ballot order for the December 5, 2023, East Cleveland Recall Election. Board Member Davis Chappell seconded. The motion passed unanimously.

Agenda Item 3: Acknowledgment of the Ballot Proofs for the December 5, 2023, East Cleveland Recall Election in accordance with the Ballot Proofing Policy approved by the Board at the March 12, 2021, Board Meeting.

Chairman Curtis moved to acknowledge the Ballot Proofs for the December 5, 2023, East Cleveland Recall Election in accordance with the Ballot Proofing Policy approved by the Board at the March 12, 2021, Board Meeting. Board Member Davis Chappell seconded. The motion passed unanimously.

Agenda Item 4: Acknowledgment of candidates withdrawn from the November 7, 2023, General Election and the March 19, 2024, Primary Election

Narrative that is underlined in the CCBOE minutes relates to a motion that was acted on by the Board.

Chairman Curtis moved to acknowledge the candidates withdrawn from the November 7, 2023, General Election and the March 19, 2024, Primary Election, as set forth in the board materials. Board Member Davis Chappell seconded. The motion passed unanimously.

Agenda Item 5: Authorization to pay: 5 Voting Location Managers x \$275 = \$1,375; 5 Voting Location Deputies x \$275 = \$1,375; 53 Precinct Election Officials x \$250 = \$13,250 for the December 5, 2023, East Cleveland Recall Election

Chairman Curtis moved to authorize to pay: 5 Voting Location Managers x \$275 = \$1,375; 5 Voting Location Deputies x \$275 = \$1,375; 53 Precinct Election Officials x \$250 = \$13,250 for the December 5, 2023, East Cleveland Recall Election. Board Member Davis Chappell seconded. The motion passed unanimously.

Agenda Item 6: Authorization to process payment in the amount not-to-exceed \$500.00 for one (1) private voting location being used for the December 5, 2023, East Cleveland Recall Election

Chairman Curtis moved to authorize to process a payment not-to-exceed \$500.00 for one (1) private voting location being used for the December 5, 2023, East Cleveland Recall Election. Board Member Davis Chappell seconded. The motion passed unanimously.

Agenda Item 7: Final authorization for the allocation of voting booths for the December 5, 2023, East Cleveland Recall Election. Allocation quantities are based on one voting booth for every 175 registered voters per polling location. A total of 54 voting booths will be allocated + 10 ClearCast Go scanners + 5 ADA ClearAccess voting units and 10 Electronic Poll Books

Chairman Curtis moved to authorize the final allocation of voting booths for the December 5, 2023, East Cleveland Recall Election. Allocation quantities are based on one voting booth for every 175 registered voters per polling location. A total of 54 voting booths will be allocated + 10 ClearCast Go scanners + 5 ADA ClearAccess voting units, and 10 Electronic Poll Books. Board Member Davis Chappell seconded. The motion passed unanimously.

Agenda Item 8: Approval of the voucher and resolution for FIS-V-A) TEC Communications, Inc., B) R-Cap Security LLC

Chairman Curtis moved to approve the voucher and resolution for FIS-V-A) TEC Communications, Inc. Board Member Davis Chappell seconded. The motion passed unanimously. Chairman Curtis moved to approve the voucher and resolution for FIS-V-B) R-Cap Security LLC. Board Member Davis Chappell seconded. The motion passed unanimously.

Agenda Item 9: Approval of the personnel agenda

Chairman Curtis moved to approve the personnel agenda, as set forth in the board materials. Board Member Davis Chappell seconded. The motion passed unanimously.

NEW BUSINESS

November 7, 2023, General Election Update

Deputy Director Kaloger stated that early in-person (EIP) voting ends on Sunday, November 5, 2023. Staff processed over 4,300 EIP voters over the weekend, and the overall turnout was 21,645, nearly identical to the number of voters in August 2023. Voting EIP is increasing in popularity. Deputy Director Kaloger said the EIP voter line did go out, around the building and half-way down the East 30th Street block, and voters waited in line for about one hour. He stressed that parking continues to be challenging, with voters predominantly parking at Campus International and walking across the street. The Ballot Department processed over 96,000 Vote by Mail ballot applications, and 75,000 applications have been returned, a 78% return rate. In the August 2023 Election, the overall turnout was 39%, and the November 7, 2023 General Election is expected to have an overall turnout of 40-45%. Board Member Davis Chappell said the EIP turnout statewide is up 12% and asked what the CCBOE turnout was? Deputy Director Kaloger stated the CCBOE is slightly below the EIP turnout for August. Director Perlatti noted the difference is only about 200 votes and attributed it to losing one day of voting due to Columbus Day and several days of inclement weather. Board Member Davis Chappell stated the feedback she received was the EIP operation runs smoothly. Chairman Curtis said he also received many positive comments about EIP voting and thanked the staff. Board Member Davis Chappell commented on the helpful signage outside, around the vicinity of the building. Deputy Director Kaloger stated the CCBOE phone system is regularly updated with essential messages and prompts voters to access additional personalized information. He said the electronic poll books (EPBs) were updated on Sunday, November 5, 2023, with EIP voter data and the EPBs will be delivered to the voting locations on Monday, November 6, 2023. The Elections Officials Department has hired over 4,200 election officials. The average number of election officials will be 3.9 per precinct, which is close to the maximum number of four, and the Board approved two election officials per precinct. There are also adequate stand-by workers in place. The Election Support Department dispatched chasers to each location to install the ballot scanner paper rolls into the equipment, which should prevent jamming issues when printing reports. The CCBOE will evaluate other options for installing the paper rolls at the location for the March 2024 election. Deputy Director Kaloger stated the Monday Night Organizational Meeting for poll workers will take place on November 6, 2023, to set up the polling locations. He summarized that EIP voting ended on November 5, 2023, so voters will need to go to their neighborhood polling location to vote on Election Day. If the voter needs to determine where to vote, the information is on the CCBOE website, or they can call the CCBOE. On Election Day, polls open at 6:30 a.m. and close at 7:30 p.m., and voters will need to present valid photo identification.

Deputy Director Kaloger stated Director Perlatti and Chairman Curtis appeared before County Council and presented the CCBOE budget. Director Perlatti effectively communicated what the CCBOE needs are for the budget and addressed the shortfalls in the County Executive's budget for the CCBOE. Chairman Curtis presented a passionate and effective explanation of why the CCBOE needs a new headquarters. Board Member Davis Chappell thanked the Chairman and Director for their passionate plea regarding the deficiencies in the budget. She said there was an article in the paper about the need for a new headquarters to benefit the voters and for relief with the voter parking.

Board Member Davis Chappell stated she has asked that the CCBOE track the impact of the new voter identification law. Deputy Director Kaloger said the Registration Department will be reporting on that interchange of information when reporting on the Provisional ballots, and the Ballot Department will present the information regarding Vote-by-Mail. Director Perlatti stated one data point would be how many people come to the CCBOE to cure their ballot. There will be another data point with the rejection of provisional ballots, which is missing identification. The CCBOE noticed the change in the August 2023 Special Election when the reason for rejecting a provisional ballot was missing identification from the previously lower reason for rejection to the second highest. The highest reason for rejecting a provisional

is the individual is not registered. Director Perlatti said that that category of rejections has doubled across the State. Board Member Davis Chappell stated that the category of missing identification incorporates improper, incorrect, or missing identification, so the information is tracked and reported. She is interested in that data point and the number of people who come in to cure their ballot. Director Perlatti stated that information is a reportable requirement of the Secretary of State's (SOS) office. The SOS determines the rejection categories, and all counties follow the metrics and report them. The information is then reported on the SOS website.

December 5, 2023, East Cleveland Recall Election

Director Perlatti stated that November 6, 2023, is the close of voter registration for the December 5, 2023, East Cleveland Recall Election. He explained the complexities of voter registration and in-person voting with two elections overlapping and how the CCBOE is administering those aspects. Director Perlatti stated the polling locations have been locked in, and the voter information guides will be mailed after the November 7, 2023, General Election.

Director Perlatti stated that the CCBOE and Assistant Prosecutor Musson received an email from Willa Hemmons informing the CCBOE that East Cleveland will not pay for the December 5, 2023, East Cleveland Recall Election. The Board and Brent Lawler, Candidate and Petition Services Manager, discussed the matter. The CCBOE and Mr. Musson will be working together on an appropriate response.

Director Perlatti said on Friday, November 3, 2023, Eric Brewer filed five voter residency challenges with the CCBOE. The challenges are filed timely for the December 5, 2023, East Cleveland Recall Election. The challenges are against the Mayor of East Cleveland, his mother, one brother, and two additional people. Director Perlatti stated the filing does not have substantive information but a list of documents the challenger wants the CCBOE to obtain, such as utility bills, rental agreements, and other information. The Director and Mr. Musson will discuss what has been presented and determine if there is a requirement for the CCBOE to subpoena the documents and do the investigation for the challenger. Director Perlatti said the challenges have no bearing on the November 7, 2023 General Election. Board Member Stickan stated the challenges are different as the CCBOE has previously dealt with a few of them. Director Perlatti said the Board did not cancel the previous challenge against Mayor King. However, Mr. Brewer challenged the Mayor to the same address again. Director Perlatti stated the CCBOE did forward challenges to the Secretary of State's (SOS) Public Integrity Unit, which they are working on and have been informed of any new information. Board Member Davis Chappell asked if the SOS has jurisdiction over these challenges? Mr. Musson stated that the CCBOE and he would look into the official role of the Public Integrity unit. Mr. Musson stated the Board has statutory duties that need to be met. Board Member Davis Chappell stated the SOS is effectively now looking at what arises from the same facts and issues. She said, like in a court, if they take jurisdiction over a matter of controversy arising from the same set of facts and circumstances, they would retain that jurisdiction. Board Member Davis Chappell questioned why the CCBOE would duplicate a quasi-judicial efficiency. She asked Mr. Musson to investigate whether the SOS is handling the same issue with the same players. Then maybe the Board's process is abbreviated, and the CCBOE can make the referral. Mr. Musson stated he would look into it and advise the Board. Board Member Davis Chappell said the Board is not trying to abdicate its statutory duties, but how often will the Board have to look at the same issue and have a protracted hearing about it? If the Board ends up at the same place with a referral to the SOS Public Integrity Unit, maybe something else can be done that satisfies the Board's duty. Director Perlatti stated he would work with Mr. Musson to determine the path forward and would know something for the next board meeting on November 20, 2023. He said in the meantime, the

CCBOE would put the challenged individuals in a provisional status. Therefore, they have the opportunity to vote until the CCBOE can work through the necessary actions.

Director Perlatti stated that Peter James, Election Compliance Administrator, has been working with staff on the Election Administration Plan, which is statutorily required to be in place at the beginning of 2024. He said the staff would provide the document to the Board for review. The Election Administration Plan does not require a Board vote, but the Board will review and sign off on it.

Chairman Curtis thanked the CCBOE staff for all their hard work for the November 7, 2023, General Election and the December 5, 2023, East Cleveland Recall Election.

PUBLIC COMMENT

There was no public comment

EXECUTIVE SESSION

There was no executive session

Chairman Curtis moved to recess the meeting at 10:10 a.m. Board Member Davis Chappell seconded. The motion passed unanimously.

Certification: I have reviewed the above minutes and certify that they are an accurate summary of the actions taken by the Cuyahoga County Board of Elections at its meeting held on November 6, 2023.

Henry F Curtis, IV, Chairman

Henry F Curtis, IV

Inajo Davis Chappell, Board Member

Inajo Davis Chappell

Terence M. McCafferty, Board Member

Terence M. McCafferty

Lisa M. Stickan, Board Member

Lisa M. Stickan

Anthony Perlatti, Director

Anthony Perlatti

Agenda Item

#2

RELEASED: November 9, 2023

SUMMARY

- *Directive 2023-20* provides the most current information available regarding the new General Assembly districts adopted by the Ohio Redistricting Commission on September 26, 2023.
- Included with this *Directive* are:
 - House Shapefile;
 - Senate Shapefile;
 - State House and Senate Equivalency Files (otherwise known as BAFs or block assignment files); and
 - Legal Descriptions
- The CCBOE *must* have its voter registration system updated no later than **December 20, 2023**.
- The CCBOE *cannot* verify or certify candidate petitions until the reprogramming of the voter registration system is complete.
- Declarations of candidacy for partisan candidates to appear on the March 19, 2024 Primary Election ballot must be filed by **4:00 p.m. on December 20, 2023**, and declarations of intent for partisan write-in candidates must be filed by **4:00 p.m. on January 8, 2024**.
- An updated 2024 Candidate Requirement Guide will be posted soon reflecting the most populous county for each Ohio House and Senate District.
- Since central committee members from the Republican Party are to be elected at the March 19, 2024 Primary Election, Ohio law prohibits redrawing precincts between January 1, 2024 and March 19, 2024.
- The CCBOE should bear in mind that some county party central committee members are elected by precinct, and those candidates will be required to file petitions by December 20, 2023.

INSTRUCTIONS

I. SEPTEMBER 26, 2023 GENERAL ASSEMBLY DISTRICT MAP AND LEGAL DESCRIPTIONS

On September 26, the Ohio Redistricting Commission passed a new General Assembly district plan. The CCBOE must begin the process of reprogramming its voter registration systems based on these district maps. **The CCBOE must have its voter registration system updated no later than December 20, 2023. It cannot verify or certify candidate petitions until the reprogramming of the voter registration system is complete.**

II. 2024 PRIMARY ELECTION AND FILING DEADLINES

The 2024 primary election remains scheduled for March 19, 2024. Under current law, declarations of candidacy for partisan candidates to appear on the ballot must be filed by **4:00 p.m. on December 20,**

2023, and declarations of intent for partisan write-in candidates must be filed by **4:00 p.m. on January 8, 2024.**

III. MOST POPULOUS COUNTIES

The most populous county for each House and Senate District is identified in the lists accompanying this Directive. This information will be included in an updated 2024 Candidate Requirement Guide.

IV. PRECINCT BOUNDARY ADJUSTMENTS

The CCBOE is not required to re-precinct in response to redistricting; however, new House and Senate districts may increase the number of split precincts. Since central committee members from the Republican Party are to be elected at the March 19, 2024 primary election, Ohio law prohibits redrawing precincts between January 1, 2024 and March 19, 2024. If the CCBOE plans on redrawing precincts before January 1, 2024, bear in mind that some county party central committee members are elected by precinct, and those candidates will be required to file petitions by December 20, 2023.

V. SIGNATURE REQUIREMENTS FOR INDEPENDENT CANDIDATES

The CCBOE must calculate the signature requirements for independent candidates based upon the vote totals from the 2022 general election gubernatorial race. With redistricting and possible precinct changes, such calculations may be difficult. If you have questions about how to determine signature requirements for independent candidates, please contact Elections Division legal intake.



DIRECTIVE 2023-20

November 9, 2023

To: All County Boards of Elections
Board Members, Directors, and Deputy Directors

Re: General Assembly District Maps

SUMMARY

On September 26, 2023, the Ohio Redistricting Commission unanimously adopted new General Assembly district plans. These state maps will remain in effect for two general elections for the Ohio General Assembly. This Directive provides the most current information available regarding the new General Assembly districts. Attached to this Directive are the following:

- House Shapefile;
- Senate Shapefile;
- State House and Senate Equivalency Files (otherwise known as BAFs or block assignment files); and
- Legal Descriptions

INSTRUCTIONS

I. SEPTEMBER 26, 2023 GENERAL ASSEMBLY DISTRICT MAP AND LEGAL DESCRIPTIONS

On September 26, 2023, the Ohio Redistricting Commission passed a new General Assembly district plan. All boards must begin the process of reprogramming their voter registration systems based on the September 26, 2023 General Assembly district maps. **All boards must have their county voter registration systems updated no later than December 20, 2023.**

Boards cannot verify or certify candidate petitions until the reprogramming of the voter registration system is complete. Whenever an area included in a district is less than a county, the legal description is a political subdivision, such as city, village, township,

municipal ward, or precinct and portions thereof. The descriptions are based on boundaries as they existed when the data was collected by Ohio University. If the board of elections changed precinct boundaries, or if there were municipal ward boundary changes or annexations in the past year, the board needs to consider that the new assignments were made based on previous data. For example, if the board combined Precinct A and C into a new Precinct A, and Precinct A is listed in the legal description, then it is referring to the old Precinct A portion of the new Precinct A.

II. 2024 PRIMARY ELECTION AND FILING DEADLINES

The 2024 primary election remains scheduled for March 19, 2024. Under current law, declarations of candidacy for partisan candidates to appear on the ballot must be filed by **4:00 p.m. on December 20, 2023**, and declarations of intent for partisan write-in candidates must be filed by **4:00 p.m. on January 8, 2024**.

III. MOST POPULOUS COUNTIES

The most populous county for each House and Senate District is identified in the lists accompanying this Directive. This information will be included in an updated 2024 Candidate Requirement Guide.

IV. PRECINCT BOUNDARY ADJUSTMENTS

Boards of elections are not required to re-precinct in response to redistricting; however, new House and Senate districts may increase the number of split precincts in the county. Some boards may choose to realign precinct boundaries to reduce splits once the redistricting process is complete. If county party central committee members are to be elected from any party at the March 19, 2024 primary election, Ohio law prohibits redrawing precincts between January 1, 2024 and March 19, 2024.¹ If the board plans on redrawing precincts before January 1, 2024, bear in mind that some county party central committee members are elected by precinct, and those candidates will be required to file petitions by December 20, 2023.

If no county party central committee members will be elected in the March primary election, the board may change precinct boundaries any time before February 23, 2024.²

If a precinct boundary does not follow census blocks, the board must seek a waiver from the Secretary of State. A precinct can contain no more than 1,400 registered voters, but voters in confirmation status can be excluded from this count. Waiver requests take approximately ten business days to review and complete, assuming all of the information required on [Form 50](#) is provided at time of submission. Waivers must be sent to

¹ [R.C. 3501.18\(A\)](#).

² [R.C. 3501.18\(A\)](#).

SWVRD@OhioSOS.gov and accompanied with the necessary documentation and maps to visually determine the changes to the precinct boundaries. The documentation must clearly list the census block waivers that are being split.

V. SIGNATURE REQUIREMENTS FOR INDEPENDENT CANDIDATES

Boards must calculate the signature requirements for independent candidates based upon the vote totals from the 2022 general election gubernatorial race.³ With redistricting and possible precinct changes, such calculations may be difficult. If you have questions about how to determine signature requirements for independent candidates, please contact Elections Division legal intake.

Each board of elections director must share this Directive with their legal counsel, the county prosecuting attorney, and voter registration system and voting system vendors as soon as possible. If there is anything that adversely impacts the execution of this Directive, my Office will issue guidance. If you have any questions regarding this Directive, please contact the Secretary of State’s chief elections counsel, Shanda Behrens, at (614) 728-8789.

Yours in service,



Frank LaRose
Ohio Secretary of State

³ [R.C. 3513.05](#) and [3513.257](#).



**A DESCRIPTION OF THE
FINAL GENERAL ASSEMBLY
DISTRICT PLAN**

**AS ADOPTED AND
REVISED BY THE
OHIO REDISTRICTING
COMMISSION ON
SEPTEMBER 29, 2023**

**A DESCRIPTION OF THE FINAL GENERAL ASSEMBLY DISTRICT PLAN
AS ADOPTED BY THE OHO REDISTRICTING COMMISSION SEPTEMBER 26, 2023
AND REVISED SEPTEMBER 29, 2023**

(this page intentionally left blank)

**A DESCRIPTION OF THE FINAL GENERAL ASSEMBLY DISTRICT PLAN
AS ADOPTED BY THE OHO REDISTRICTING COMMISSION SEPTEMBER 26, 2023
AND REVISED SEPTEMBER 29, 2023**

Table of Contents

- I. Ohio House Districts (Image)
- II. Ohio Senate Districts (Image)
- III. Descriptions of Ohio House Districts
- IV. Descriptions of Ohio Senate Districts
- V. Statistical Information for Ohio House Districts
- VI. Statistical Information for Ohio Senate Districts

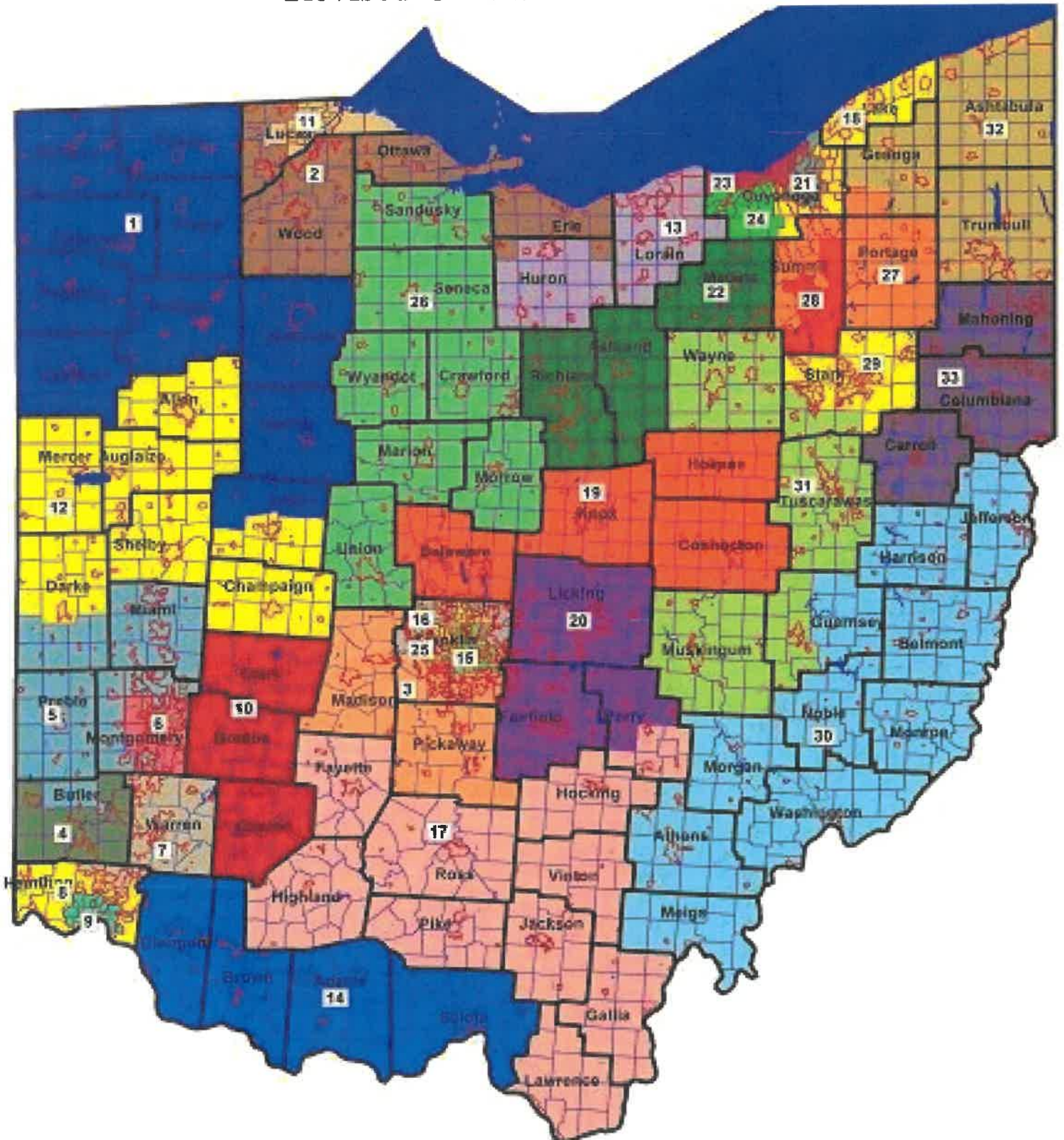
A DESCRIPTION OF THE FINAL GENERAL ASSEMBLY DISTRICT PLAN
AS ADOPTED BY THE OHO REDISTRICTING COMMISSION SEPTEMBER 26, 2023
AND REVISED SEPTEMBER 29, 2023

Revised Ohio House Districts



A DESCRIPTION OF THE FINAL GENERAL ASSEMBLY DISTRICT PLAN
AS ADOPTED BY THE OHO REDISTRICTING COMMISSION SEPTEMBER 26, 2023
AND REVISED SEPTEMBER 29, 2023

Revised Ohio Senate Districts



**A DESCRIPTION OF THE FINAL GENERAL ASSEMBLY DISTRICT PLAN
AS ADOPTED BY THE OHO REDISTRICTING COMMISSION SEPTEMBER 26, 2023
AND REVISED SEPTEMBER 29, 2023**

According to the 2020 U.S. Census, the population of Ohio was 11,799,448. Pursuant to Section 7, Article XI of the Ohio Constitution, all geographic references in this document (including counties, municipal corporations, townships, wards and precincts) are to Ohio's geography as it existed on the date of the 2020 census.

If any geographic area of the state is not specifically named herein, please consult the Block Assignment File (BAF) adopted by the Ohio Redistricting Commission on September 29, 2023.

DESCRIPTIONS OF OHIO HOUSE DISTRICTS

**A DESCRIPTION OF THE FINAL GENERAL ASSEMBLY DISTRICT PLAN
AS ADOPTED BY THE OHO REDISTRICTING COMMISSION SEPTEMBER 26, 2023
AND REVISED SEPTEMBER 29, 2023**

HOUSE DISTRICT 1

FRANKLIN COUNTY (part)

Bexley

Clinton Township (part)

Precinct B (part)

Note: Includes the noncontiguous portion circumscribed by Columbus
Ward 6 Precinct A

Columbus (part)

Wards 1, 4, 5, 6, 7, 9, 13, 26, 27, 38, 55

Ward 2 (part)

Precinct A

Ward 3 (part)

Precinct D

Ward 8 (part)

Precincts A, B, E, F, G, H

Ward 10 (part)

Precinct C

Ward 12 (part)

Precincts A, B, C

Ward 14 (part)

Precinct C

Ward 28 (part)

Precincts D, F

Ward 29 (part)

Precinct A

Ward 31 (part)

Precinct D

Ward 37 (part)

Precinct A

Ward 40 (part)

Precincts B, C

Ward 47 (part)

Precincts D, E, F

Franklin Township (part)

Precinct D (part)

Note: Includes the noncontiguous portions circumscribed by Columbus
Ward 38 Precinct C

Mifflin Township (part)

Precinct A (part)

Note: Includes the noncontiguous portions circumscribed by Columbus
Ward 6 Precinct B

Note: Includes the noncontiguous portions circumscribed by Columbus
Ward 26

Note: Includes the noncontiguous portions bordering Columbus Ward 26
Precinct C and Columbus Ward 6 Precinct B

**A DESCRIPTION OF THE FINAL GENERAL ASSEMBLY DISTRICT PLAN
AS ADOPTED BY THE OHO REDISTRICTING COMMISSION SEPTEMBER 26, 2023
AND REVISED SEPTEMBER 29, 2023**

HOUSE DISTRICT 2

FRANKLIN COUNTY (part)

Brice

Columbus (part)

Wards 35, 44, 48, 51

Ward 3 (part)

Precincts A, B, C

Ward 28 (part)

Precincts A, B, C, E

Ward 29 (part)

Precincts B, C, D

Ward 34 (part)

Precincts A, C, D, E, F

Ward 45 (part)

Precincts A, B, C, D, F, H, K, M, N, O

Ward 46 (part)

Precincts A, B, C, D, H, I, J, K, L

Ward 47 (part)

Precincts A, B, C

Ward 84 (part)

Precincts A, B, D, E, F, H

Ward 85 (part)

Precinct A

Jefferson Township (part)

Precinct H (part)

Note: Includes the westernmost noncontiguous portion that borders

Columbus Ward 46 Precinct B and Columbus Ward 46 Precinct C

Note: Includes the noncontiguous portion along the southern border of

Columbus Ward 46 Precinct H but north of Reynoldsburg Ward 2 Precinct

G that also borders Columbus Ward 84 Precinct D

Madison Township (part)

Precinct C (part)

Note: Includes the northernmost noncontiguous portion circumscribed by

Columbus Ward 85 Precinct A

Precinct D (part)

Note: Includes the northernmost noncontiguous portion bordering Truro

Township Precinct B

Truro Township (part)

Precinct B

Precinct A (part)

Note: Includes the westernmost noncontiguous portions circumscribed by

Columbus Ward 84

Whitehall

**A DESCRIPTION OF THE FINAL GENERAL ASSEMBLY DISTRICT PLAN
AS ADOPTED BY THE OHO REDISTRICTING COMMISSION SEPTEMBER 26, 2023
AND REVISED SEPTEMBER 29, 2023**

HOUSE DISTRICT 3

FRANKLIN COUNTY (part)

Clinton Township (part)

Precinct A (part)

Note: Excludes the noncontiguous portion circumscribed by Columbus
Ward 22 Precinct D

Precinct B (part)

Note: Excludes the noncontiguous portion circumscribed by Columbus
Ward 6 Precinct A

Columbus (part)

Wards 16, 17, 18, 19, 23, 24, 25, 42, 43, 56, 83

Ward 22 (part)

Precinct E (part)

Note: Excludes the noncontiguous portion that borders Columbus
Ward 22 Precinct F

Ward 41 (part)

Precincts A, C, E

Mifflin Township (part)

Precinct B

Precinct A (part)

Note: Excludes the noncontiguous portions circumscribed by Columbus
Ward 6 Precinct B

Note: Excludes the noncontiguous portions circumscribed by Columbus
Ward 26

Note: Excludes the noncontiguous portions bordering Columbus Ward 26
Precinct C and Columbus Ward 6 Precinct B

**A DESCRIPTION OF THE FINAL GENERAL ASSEMBLY DISTRICT PLAN
AS ADOPTED BY THE OHO REDISTRICTING COMMISSION SEPTEMBER 26, 2023
AND REVISED SEPTEMBER 29, 2023**

HOUSE DISTRICT 4

FRANKLIN COUNTY (part)

Blendon Township (part)

Precinct B

Precinct A (part)

Note: Excludes the noncontiguous portion that borders Blendon Township

Precinct F

Precinct D (part)

Note: Excludes the noncontiguous portions circumscribed by Columbus

Note: Excludes the noncontiguous portion that borders Blendon Township

Precinct E

Columbus (part)

Ward 46 (part)

Precincts E, F, G, M

Ward 73 (part)

Precincts G, L

Ward 82 (part)

Precincts D, E, F, G, H, I, J, K, L, M, N, O

Gahanna

Jefferson Township (part)

Precincts A, B, C, D, E, F, G, I, J

Precinct H (part)

Note: Excludes the westernmost noncontiguous portion that borders Columbus Ward 46 Precinct B and Columbus Ward 46 Precinct C

Note: Excludes the noncontiguous portion along the southern border of Columbus Ward 46 Precinct H but north of Reynoldsburg Ward 2 Precinct G that also borders Columbus Ward 84 Precinct D

Note: Excludes the noncontiguous portions that border Reynoldsburg Ward 2 Precinct A and Precinct G

Note: Excludes the noncontiguous portions that border Reynoldsburg Ward 2 Precinct G but do not border Columbus Ward 84 Precinct D

New Albany

Plain Township (part)

Precinct B

Precinct A (part)

Note: Excludes the noncontiguous portion that shares a border with Columbus Ward 73, Precincts D and I

Note: Excludes the noncontiguous portion that shares a border with Columbus Ward 73, Precincts K and M

Sharon Township (part)

Precinct A (part)

Note: Includes the noncontiguous portion circumscribed by Westerville

Westerville

**A DESCRIPTION OF THE FINAL GENERAL ASSEMBLY DISTRICT PLAN
AS ADOPTED BY THE OHO REDISTRICTING COMMISSION SEPTEMBER 26, 2023
AND REVISED SEPTEMBER 29, 2023**

DISTRICT 5

FRANKLIN COUNTY (part)

Canal Winchester

Columbus (part)

Wards 50, 68, 86

Ward 34 (part)

Precinct B

Ward 45 (part)

Precincts E, G, I, J, L

Ward 49 (part)

Precincts A, B, E, H

Precinct D (part)

Includes Census blocks:

390490088253004

390490088253006

Excludes Census blocks:

390490088221001

390490088221002

390490088221003

390490088221004

390490088221005

390490088221006

390490088221007

390490088221008

390490088221009

390490088221010

390490088221011

390490088221012

390490088221013

390490088252000

390490088252001

390490088252002

390490088252010

390490088252011

390490088252012

390490088253000

390490088253001

390490088254002

390490088254003

390490088254004

390490088254005

390490088254006

390490088254008

390490088254009

390490088254010

**A DESCRIPTION OF THE FINAL GENERAL ASSEMBLY DISTRICT PLAN
AS ADOPTED BY THE OHO REDISTRICTING COMMISSION SEPTEMBER 26, 2023
AND REVISED SEPTEMBER 29, 2023**

390490088254011
390490088254012
390490088254013
390490088254014
390490088254015
390490088254016
390490088254017

Ward 84 (part)
 Precincts C, G
Ward 85 (part)
 Precincts B, C, D, E

Groveport

Hamilton Township (part)
 Precincts B, C
 Precinct A (part)

 Note: Excludes the noncontiguous portions circumscribed by Columbus
 Ward 49 Precinct F

Jefferson Township (part)

 Precinct H (part)

 Note: Includes the noncontiguous portions that border both Reynoldsburg
 Ward 2 Precinct A and Precinct G

 Note: Includes the noncontiguous portions that border Reynoldsburg Ward
 2 Precinct G but do not border Columbus Ward 84 Precinct D

Lithopolis

Lockbourne

Madison Township (part)

 Precincts A, B, E, F, G, H

 Precinct C (part)

 Note: Excludes the northernmost noncontiguous portion circumscribed by
 Columbus Ward 85 Precinct A

 Precinct D (part)

 Note: Excludes the northernmost noncontiguous portion bordering Truro
 Township Precinct B

Obetz

Reynoldsburg

Truro Township (part)

 Precinct A (part)

 Note: Excludes the westernmost noncontiguous portions circumscribed by
 Columbus Ward 84

**A DESCRIPTION OF THE FINAL GENERAL ASSEMBLY DISTRICT PLAN
AS ADOPTED BY THE OHO REDISTRICTING COMMISSION SEPTEMBER 26, 2023
AND REVISED SEPTEMBER 29, 2023**

HOUSE DISTRICT 6

FRANKLIN COUNTY (part)

Columbus (part)

Wards 32, 57, 67, 75, 76, 78

Ward 31 (part)

Precincts A, B, C, E

Ward 36 (part)

Precincts A, D

Ward 77 (part)

Precincts A, B, C

Ward 79 (part)

Precinct A

Ward 87 (part)

Precincts A, B, D, E

Columbus (part)

Note: Includes the noncontiguous portion of Columbus that borders Norwich Township Precinct A and Brown Township Precinct A

Franklin Township (part)

Precinct F

Precinct B (part)

Note: Includes the noncontiguous portion circumscribed by Columbus Ward 32 Precinct C

Note: Includes the noncontiguous portion bordering Columbus Ward 57 Precinct F

Precinct C (part)

Note: Excludes the noncontiguous portions circumscribed by Columbus Ward 10

Norwich Township (part)

Precinct A (part)

Note: Includes the noncontiguous portions that border Columbus Ward 75

Note: Includes the noncontiguous portion circumscribed by Columbus Ward 75

Note: Includes the noncontiguous portions that border Columbus Ward 77 Precinct A

Note: Includes the noncontiguous portion circumscribed by Columbus Ward 77 Precinct A

Note: Includes the noncontiguous portion bordering Columbus Ward 10 Precinct D and Columbus Ward 77 Precinct B but not bordering Columbus War 77 Precinct A

Perry Township (part)

Precinct C (part)

Note: Includes the noncontiguous portion that borders Columbus Ward 77 Precinct C

Prairie Township (part)

Precincts D, F, G, H, I, J

**A DESCRIPTION OF THE FINAL GENERAL ASSEMBLY DISTRICT PLAN
AS ADOPTED BY THE OHO REDISTRICTING COMMISSION SEPTEMBER 26, 2023
AND REVISED SEPTEMBER 29, 2023**

Precinct C (part)

Note: Includes the noncontiguous portions circumscribed by Columbus Ward 78

Note: Includes the noncontiguous portions that border Columbus Ward 78
Precinct E

Precinct E (part)

Note: Includes the noncontiguous portion circumscribed by Columbus

Precinct K (part)

Note: Excludes the noncontiguous portion that borders Prairie Township
Precinct E

Valleyview

**A DESCRIPTION OF THE FINAL GENERAL ASSEMBLY DISTRICT PLAN
AS ADOPTED BY THE OHO REDISTRICTING COMMISSION SEPTEMBER 26, 2023
AND REVISED SEPTEMBER 29, 2023**

HOUSE DISTRICT 7

FRANKLIN COUNTY (part)

Clinton Township (part)

Precinct C

Columbus (part)

Wards 15, 20, 33, 39

Ward 10 (part)

Precincts A, B, D, E

Ward 12 (part)

Precincts D, E

Ward 14 (part)

Precincts A, B, D, E, F, G

Ward 21 (part)

Precincts E, F

Ward 22 (part)

Precincts A, B, C, G

Ward 40 (part)

Precinct A

Ward 41 (part)

Precincts B, D, F, G, H, I

Ward 70 (part)

Precincts C, E

Ward 77 (part)

Precinct F

Franklin Township (part)

Precinct C (part)

Note: Includes the noncontiguous portions circumscribed by Columbus

Ward 10

Grandview Heights

Marble Cliff

Upper Arlington

**A DESCRIPTION OF THE FINAL GENERAL ASSEMBLY DISTRICT PLAN
AS ADOPTED BY THE OHO REDISTRICTING COMMISSION SEPTEMBER 26, 2023
AND REVISED SEPTEMBER 29, 2023**

HOUSE DISTRICT 8

FRANKLIN COUNTY (part)

Columbus (part)

Wards 59, 63, 64, 65, 71, 72

Ward 21 (part)

Precincts A, B, C, D

Ward 74 (part)

Precinct A

Ward 60 (part)

Precincts A, C, D, F

Precinct G (part)

Includes Census blocks:

390490063022008
390490063873008
390490063873010
390490063873012
390490063873013
390490063873014
390490063873015
390490063873017
390490063873018
390490063873019
390490063875003
390490063875004
390490063875005
390490063922024
390490063922030
390490063922047
390490063922048
390490063961001
390490063961002
390490063961003
390490063961004
390490063961005
390490063961006
390490063961008
390490063961011
390490063961014
390490063961015
390490063961016
390490063961018
390490063961019
390490063961020
390490063961021
390490063961022

**A DESCRIPTION OF THE FINAL GENERAL ASSEMBLY DISTRICT PLAN
AS ADOPTED BY THE OHO REDISTRICTING COMMISSION SEPTEMBER 26, 2023
AND REVISED SEPTEMBER 29, 2023**

390490063961023
390490063961024
390490063961025
390490063961033
390490063961039
390490069501019

Excludes Census blocks:

390490063861010
390490063861039
390490063861040
390490063874004
390490063874010

Ward 70 (part)
Precincts A, B, D

Ward 80 (part)
Precincts A, B, C, D

Perry Township (part)

Precinct A

Precinct B (part)

Note: Excludes the noncontiguous portions circumscribed by Columbus
Ward 60 Precinct E

Precinct C (part)

Note: Excludes the noncontiguous portion that borders Columbus Ward 77
Precinct C

Precinct D (part)

Note: Includes the noncontiguous portion that borders Columbus Ward 72
Precinct G

Riverlea

Sharon Township (part)

Precinct B

Precinct A (part)

Note: Excludes the noncontiguous portion circumscribed by Westerville
Note: Excludes the noncontiguous portion bordering Westerville Ward 4
Precinct B

Note: Excludes the noncontiguous portions circumscribed by Columbus
Ward 61

Note: Excludes the noncontiguous portion that borders Columbus Ward 30
Precinct A and Columbus Ward 54 Precinct C

Worthington

**A DESCRIPTION OF THE FINAL GENERAL ASSEMBLY DISTRICT PLAN
AS ADOPTED BY THE OHO REDISTRICTING COMMISSION SEPTEMBER 26, 2023
AND REVISED SEPTEMBER 29, 2023**

HOUSE DISTRICT 9

FRANKLIN COUNTY (part)

Blendon Township (part)

Precincts C, E, F

Precinct A (part)

Note: Includes the noncontiguous portion that borders Blendon Township

Precinct F

Precinct D (part)

Note: Includes the noncontiguous portions circumscribed by Columbus

Note: Includes the noncontiguous portion that borders Blendon Township

Precinct E

Clinton Township (part)

Precinct A (part)

Note: Includes the noncontiguous portion circumscribed by Columbus

Ward 22 Precinct D

Columbus (part)

Wards 30, 52, 53, 54, 61, 62, 66, 81

Ward 22 (part)

Precincts D, F

Precinct E (part)

Note: Includes the noncontiguous portion that borders Columbus

Ward 22 Precinct F

Ward 73 (part)

Precincts A, B, C, D, E, F, H, I, J, K, M

Ward 80 (part)

Precincts E, F

Ward 82 (part)

Precincts A, B, C

Minerva Park

Plain Township (part)

Precinct A (part)

Note: Includes the noncontiguous portion that shares a border with Columbus Ward 73, Precincts D and I

Note: Includes the noncontiguous portion that shares a border with Columbus Ward 73, Precincts K and M

Sharon Township (part)

Precinct A (part)

Note: Includes the noncontiguous portion bordering Westerville Ward 4
Precinct B

Note: Includes the noncontiguous portions circumscribed by Columbus
Ward 61

Note: Includes the noncontiguous portion that borders Columbus Ward 30
Precinct A and Columbus Ward 54 Precinct C

**A DESCRIPTION OF THE FINAL GENERAL ASSEMBLY DISTRICT PLAN
AS ADOPTED BY THE OHO REDISTRICTING COMMISSION SEPTEMBER 26, 2023
AND REVISED SEPTEMBER 29, 2023**

HOUSE DISTRICT 10

FRANKLIN COUNTY (part)

 Columbus (part)

 Wards 11, 58

 Ward 2 (part)

 Precincts B, C, D, E, F

 Ward 8 (part)

 Precincts C, D

 Ward 36 (part)

 Precincts B, C, E

 Ward 37 (part)

 Precincts B, C, D, E

 Ward 49 (part)

 Precincts C, F, G

 Precinct D (part)

 Includes Census blocks:

 390490088221001

 390490088221002

 390490088221003

 390490088221004

 390490088221005

 390490088221006

 390490088221007

 390490088221008

 390490088221009

 390490088221010

 390490088221011

 390490088221012

 390490088221013

 390490088252000

 390490088252001

 390490088252002

 390490088252010

 390490088252011

 390490088252012

 390490088253000

 390490088253001

 390490088254002

 390490088254003

 390490088254004

 390490088254005

 390490088254006

 390490088254008

 390490088254009

 390490088254010

**A DESCRIPTION OF THE FINAL GENERAL ASSEMBLY DISTRICT PLAN
AS ADOPTED BY THE OHO REDISTRICTING COMMISSION SEPTEMBER 26, 2023
AND REVISED SEPTEMBER 29, 2023**

390490088254011

390490088254012

390490088254013

390490088254014

390490088254015

390490088254016

390490088254017

Excludes Census blocks:

390490088253004

390490088253006

Ward 79 (part)

Precincts B, C, D, E

Ward 87 (part)

Precinct C

Franklin Township (part)

Precincts A, E

Precinct B (part)

Note: Excludes the noncontiguous portion circumscribed by Columbus

Ward 32 Precinct C

Note: Excludes the noncontiguous portion bordering Columbus Ward 57

Precinct F

Precinct D (part)

Note: Excludes the noncontiguous portions circumscribed by Columbus

Ward 38 Precinct C

Grove City

Hamilton Township (part)

Precinct A (part)

Note: Includes the noncontiguous portions circumscribed by Columbus

Ward 49 Precinct F

Jackson Township

Prairie Township

Precinct B (part)

Note: Excludes the noncontiguous portion bordering Columbus Ward 87

Precinct C

Urbancrest

**A DESCRIPTION OF THE FINAL GENERAL ASSEMBLY DISTRICT PLAN
AS ADOPTED BY THE OHO REDISTRICTING COMMISSION SEPTEMBER 26, 2023
AND REVISED SEPTEMBER 29, 2023**

HOUSE DISTRICT 11

FRANKLIN COUNTY (part)

 Brown Township

 Columbus (part)

 Ward 69

 Ward 60 (part)

 Precincts B, E

 Precinct G (part)

 Includes Census blocks:

 390490063861010

 390490063861039

 390490063861040

 390490063874004

 390490063874010

 Excludes Census blocks:

 390490063022008

 390490063873008

 390490063873010

 390490063873012

 390490063873013

 390490063873014

 390490063873015

 390490063873017

 390490063873018

 390490063873019

 390490063875003

 390490063875004

 390490063875005

 390490063922024

 390490063922030

 390490063922047

 390490063922048

 390490063961001

 390490063961002

 390490063961003

 390490063961004

 390490063961005

 390490063961006

 390490063961008

 390490063961011

 390490063961014

 390490063961015

 390490063961016

 390490063961018

 390490063961019

**A DESCRIPTION OF THE FINAL GENERAL ASSEMBLY DISTRICT PLAN
AS ADOPTED BY THE OHO REDISTRICTING COMMISSION SEPTEMBER 26, 2023
AND REVISED SEPTEMBER 29, 2023**

390490063961020
390490063961021
390490063961022
390490063961023
390490063961024
390490063961025
390490063961033
390490063961039
390490069501019

Ward 74 (part)
Precincts B, C, D, E, F, G, H

Ward 77 (part)
Precincts D, E

Dublin

Hilliard

Norwich Township (part)

Precincts B, C, D

Precinct A (part)

Note: Excludes the noncontiguous portions that border Columbus Ward 75

Note: Excludes the noncontiguous portion circumscribed by Columbus
Ward 75

Note: Excludes the noncontiguous portions that border Columbus Ward 77
Precinct A

Note: Excludes the noncontiguous portion circumscribed by Columbus
Ward 77 Precinct A

Note: Excludes the noncontiguous portion Bordering Columbus Ward 10
Precinct D and Columbus Ward 77 Precinct B but not bordering
Columbus War 77 Precinct A

Perry Township (part)

Precinct B (part)

Note: Includes the noncontiguous portions circumscribed by Columbus
Ward 60 Precinct E

Precinct D (part)

Note: Excludes the noncontiguous portion that borders Columbus Ward 72
Precinct G

Washington Township

**A DESCRIPTION OF THE FINAL GENERAL ASSEMBLY DISTRICT PLAN
AS ADOPTED BY THE OHO REDISTRICTING COMMISSION SEPTEMBER 26, 2023
AND REVISED SEPTEMBER 29, 2023**

HOUSE DISTRICT 12

MADISON COUNTY

PICKAWAY COUNTY

FRANKLIN COUNTY (part)

Harrisburg

Pleasant Township

Prairie Township (part)

Precincts A, L, M

Precinct B (part)

Note: Includes the noncontiguous portion bordering Columbus Ward 87

Precinct C

Precinct C (part)

Note: Excludes the noncontiguous portions circumscribed by Columbus Ward 78

Note: Excludes the noncontiguous portions that border Columbus Ward 78

Precinct E

Precinct E (part)

Note: Excludes the noncontiguous portion circumscribed by Columbus

Precinct K (part)

Note: Includes the noncontiguous portion that borders Prairie Township

Precinct E

**A DESCRIPTION OF THE FINAL GENERAL ASSEMBLY DISTRICT PLAN
AS ADOPTED BY THE OHO REDISTRICTING COMMISSION SEPTEMBER 26, 2023
AND REVISED SEPTEMBER 29, 2023**

HOUSE DISTRICT 13

CUYAHOGA COUNTY (part)

Cleveland (part)

Ward 15

Ward 3 (part)

Precincts A, B, C, D, E, G, H, J, M, N, P, R, S

Precinct O (part)

Includes Census blocks:

390351044002000

390351044002001

390351044002002

390351044002011

390351978002004

390351978002005

390351978002006

390351978002008

390351978003010

390351978003011

390351978003019

390351978003020

390351978003023

Excludes Census blocks:

390351978002000

390351978002001

390351978002002

390351978002003

390351978002007

390351978002009

390351978002010

390351978003015

390351978003018

Ward 11 (part)

Precincts C, D, E, F, I, J, K, L, M, N, O, P

Ward 14 (part)

Precincts E, F, G, I, L, M, N, O

Ward 16 (part)

Precinct I

Precinct J (part)

Includes Census blocks:

390351235012004

390351235012005

390351235012006

390351235014008

390351235014009

390351235014010

**A DESCRIPTION OF THE FINAL GENERAL ASSEMBLY DISTRICT PLAN
AS ADOPTED BY THE OHO REDISTRICTING COMMISSION SEPTEMBER 26, 2023
AND REVISED SEPTEMBER 29, 2023**

390351235014011

390351235014012

390351235014018

Excludes Census blocks:

390351235012007

390351235012008

390351235012009

390351235012010

390351235012011

390351235012012

390351235012013

390351235012014

390351241003002

390351241003003

390351241003008

390351241006006

Lakewood

**A DESCRIPTION OF THE FINAL GENERAL ASSEMBLY DISTRICT PLAN
AS ADOPTED BY THE OHO REDISTRICTING COMMISSION SEPTEMBER 26, 2023
AND REVISED SEPTEMBER 29, 2023**

HOUSE DISTRICT 14

CUYAHOGA COUNTY (part)

Cleveland (part)

Ward 12 (part)

Precincts A, B, O, Q, R

Precinct C (part)

Includes Census blocks:

390351057001005

390351057001007

390351057001008

390351057001009

390351057001010

390351057002003

390351057002007

390351057002008

390351057002009

390351057002010

390351057002017

390351057002018

390351057003011

390351069004000

390351069004001

Excludes Census block:

390351057002004

Ward 13 (part)

Precincts C, D, E, L, P

Precinct F (part)

Includes Census blocks:

390351974001000

390351974001001

390351974002013

390351974002014

Excludes Census blocks:

390351974001005

390351974001006

390351974003000

390351974003003

390351974003004

390351974003007

Precinct G (part)

Includes Census blocks:

390351062001000

390351062001001

390351062001013

390351974001002

**A DESCRIPTION OF THE FINAL GENERAL ASSEMBLY DISTRICT PLAN
AS ADOPTED BY THE OHO REDISTRICTING COMMISSION SEPTEMBER 26, 2023
AND REVISED SEPTEMBER 29, 2023**

Excludes Census blocks:

390351062001002
390351062001009
390351062001010
390351062001011
390351062001012
390351062002000
390351062002001
390351974001003
390351974001004
390351974001007
390351974003001
390351974003002

Precinct M (part)

Includes Census blocks:

390351059001000
390351059001001
390351059001002
390351059001003
390351059001005

Excludes Census blocks:

390351059001004
390351059003000
390351069002000
390351069002001
390351069002002
390351069002007

Ward 14 (part)

Precincts C, D, H, J, K

Parma

Parma Heights

**A DESCRIPTION OF THE FINAL GENERAL ASSEMBLY DISTRICT PLAN
AS ADOPTED BY THE OHO REDISTRICTING COMMISSION SEPTEMBER 26, 2023
AND REVISED SEPTEMBER 29, 2023**

HOUSE DISTRICT 15

CUYAHOGA COUNTY (part)

Brook Park

Brooklyn

Cleveland (part)

Ward 13 (part)

Precincts A, B, H, I, J, K, Q

Precinct F (part)

Includes Census blocks:

390351974001005

390351974001006

390351974003000

390351974003003

390351974003004

390351974003007

Excludes Census blocks:

390351974001000

390351974001001

390351974002013

390351974002014

Precinct G (part)

Includes Census blocks:

390351062001002

390351062001009

390351062001010

390351062001011

390351062001012

390351062002000

390351062002001

390351974001003

390351974001004

390351974001007

390351974003001

390351974003002

Excludes Census blocks:

390351062001000

390351062001001

390351062001013

390351974001002

Ward 14 (part)

Precincts A, B, P

Ward 16 (part)

Precincts B, C, D, E, F, G

Ward 17 (part)

Precincts A, B, F, L, S

**A DESCRIPTION OF THE FINAL GENERAL ASSEMBLY DISTRICT PLAN
AS ADOPTED BY THE OHO REDISTRICTING COMMISSION SEPTEMBER 26, 2023
AND REVISED SEPTEMBER 29, 2023**

Linndale

Middleburg Heights

North Olmsted

Olmsted Township (part)

Precincts A, C, E, F, G, H, I

Precinct B (part)

Note: Includes the noncontiguous portion that borders North Olmsted

Precinct D (part)

Note: Excludes the noncontiguous portion that borders the Cuyahoga
County line.

**A DESCRIPTION OF THE FINAL GENERAL ASSEMBLY DISTRICT PLAN
AS ADOPTED BY THE OHO REDISTRICTING COMMISSION SEPTEMBER 26, 2023
AND REVISED SEPTEMBER 29, 2023**

HOUSE DISTRICT 16

CUYAHOGA COUNTY (part)

Bay Village

Cleveland (part)

Ward 11 (part)

Precincts A, B, G, H

Ward 16 (part)

Precincts A, H, K, L, M, N, O, P, Q

Precinct J (part)

Includes Census blocks:

390351235012007

390351235012008

390351235012009

390351235012010

390351235012011

390351235012012

390351235012013

390351235012014

390351241003002

390351241003003

390351241003008

390351241006006

Excludes Census blocks:

390351235012004

390351235012005

390351235012006

390351235014008

390351235014009

390351235014010

390351235014011

390351235014012

390351235014018

Ward 17 (part)

Precincts C, D, E, G, H, I, J, K, M, N, O, P, Q, R

Fairview Park

Rocky River

Westlake

Note: Please consult the Block Assignment File (BAF) adopted by the Ohio Redistricting Commission for Census blocks related to Lake Erie

**A DESCRIPTION OF THE FINAL GENERAL ASSEMBLY DISTRICT PLAN
AS ADOPTED BY THE OHO REDISTRICTING COMMISSION SEPTEMBER 26, 2023
AND REVISED SEPTEMBER 29, 2023**

HOUSE DISTRICT 17
CUYAHOGA COUNTY (part)

Berea

Broadview Heights

North Royalton

Olmsted Falls

Olmsted Township (part)

 Precinct B (part)

 Note: Excludes the noncontiguous portion that borders North Olmsted

 Precinct D (part)

 Note: Includes the noncontiguous portion that borders the Cuyahoga County line.

Strongsville

**A DESCRIPTION OF THE FINAL GENERAL ASSEMBLY DISTRICT PLAN
AS ADOPTED BY THE OHO REDISTRICTING COMMISSION SEPTEMBER 26, 2023
AND REVISED SEPTEMBER 29, 2023**

HOUSE DISTRICT 18

CUYAHOGA COUNTY (part)

 Cleveland (part)

 Ward 1 (part)

 Precincts C, E, F, G, H, I, J, L, M, N, O, P, Q, R, S, T

 Precinct B (part)

 Includes Census blocks:

 390351215004007

 390351215004008

 390351215004009

 Excludes Census blocks:

 390351214011000

 390351214011001

 390351214011002

 390351214011003

 390351214011004

 390351214011005

 390351214011007

 390351214011008

 390351215003002

 390351215003003

 390351215003004

Cleveland Heights

East Cleveland

Highland Hills

North Randall

Orange

Shaker Heights

Warrensville Heights

Woodmere

**A DESCRIPTION OF THE FINAL GENERAL ASSEMBLY DISTRICT PLAN
AS ADOPTED BY THE OHO REDISTRICTING COMMISSION SEPTEMBER 26, 2023
AND REVISED SEPTEMBER 29, 2023**

HOUSE DISTRICT 19

CUYAHOGA COUNTY (part)

Bentleyville

Brecksville

Brooklyn Heights

Chagrin Falls

Chagrin Falls Township

Cleveland (part)

 Ward 12 (part)

 Precincts M, N, P

 Precinct C (part)

 Includes Census block:

 390351057002004

 Excludes Census blocks:

 390351057001005

 390351057001007

 390351057001008

 390351057001009

 390351057001010

 390351057002003

 390351057002007

 390351057002008

 390351057002009

 390351057002010

 390351057002017

 390351057002018

 390351057003011

 390351069004000

 390351069004001

 Ward 13 (part)

 Precincts N, O

 Precinct M (part)

 Includes Census blocks:

 390351059001004

 390351059003000

 390351069002000

 390351069002001

 390351069002002

 390351069002007

 Excludes Census blocks:

 390351059001000

 390351059001001

 390351059001002

 390351059001003

 390351059001005

**A DESCRIPTION OF THE FINAL GENERAL ASSEMBLY DISTRICT PLAN
AS ADOPTED BY THE OHO REDISTRICTING COMMISSION SEPTEMBER 26, 2023
AND REVISED SEPTEMBER 29, 2023**

Cuyahoga Heights
Glenwillow
Highland Heights
Hunting Valley
Independence
Mayfield Heights
Moreland Hills
Newburgh Heights
Oakwood
Pepper Pike
Seven Hills
Solon
Valley View
Walton Hills

**A DESCRIPTION OF THE FINAL GENERAL ASSEMBLY DISTRICT PLAN
AS ADOPTED BY THE OHO REDISTRICTING COMMISSION SEPTEMBER 26, 2023
AND REVISED SEPTEMBER 29, 2023**

HOUSE DISTRICT 20

CUYAHOGA COUNTY (part)

Bratenahl

Cleveland (part)

Wards 5, 7, 9

Ward 2 (part)

Precinct T (part)

Includes Census blocks:

390351204003011
390351204003012
390351204003013
390351275011003
390351275011004
390351275011005
390351275011006
390351275011007
390351275011008
390351275011009
390351275011011
390351275011012

Excludes Census blocks:

390351275011001
390351275011002
390351275011013
390351275011014
390351275011015
390351275011016

Ward 3 (part)

Precincts F, I, K, L, Q

Precinct O (part)

Includes Census blocks:

390351978002000
390351978002001
390351978002002
390351978002003
390351978002007
390351978002009
390351978002010
390351978003015
390351978003018

Excludes Census blocks:

390351044002000
390351044002001
390351044002002
390351044002011

**A DESCRIPTION OF THE FINAL GENERAL ASSEMBLY DISTRICT PLAN
AS ADOPTED BY THE OHO REDISTRICTING COMMISSION SEPTEMBER 26, 2023
AND REVISED SEPTEMBER 29, 2023**

390351978002004
390351978002005
390351978002006
390351978002008
390351978003010
390351978003011
390351978003019
390351978003020
390351978003023

Ward 4 (part)

Precincts A, P

Ward 6 (part)

Precincts A, B, D, E, F, G, H, I, J, L, M, O, U

Ward 8 (part)

Precincts D, E, G, I, J, L, M, N, O, P, Q, R

Precinct K (part)

Includes Census blocks:

390351172012004
390351172012005

Excludes Census blocks:

390351172011000
390351172011001
390351172011002
390351172011004
390351172011005
390351172011006
390351172011007
390351172011008
390351172011009
390351172011010
390351172011011
390351172011012
390351172011013
390351172011014
390351172011015
390351172011016
390351172011017
390351172011018
390351172011019
390351172012000
390351172012001
390351172012002
390351172012003
390351172013000
390351176001001

**A DESCRIPTION OF THE FINAL GENERAL ASSEMBLY DISTRICT PLAN
AS ADOPTED BY THE OHO REDISTRICTING COMMISSION SEPTEMBER 26, 2023
AND REVISED SEPTEMBER 29, 2023**

390351176001013

390351176001014

Ward 10 (part)

Precincts A, B, C, D, E, F, G, H, I, J, K, L, M, N, O, U, V

Ward 12 (part)

Precincts D, E, F, G, H, I, J, K, L, S

**A DESCRIPTION OF THE FINAL GENERAL ASSEMBLY DISTRICT PLAN
AS ADOPTED BY THE OHO REDISTRICTING COMMISSION SEPTEMBER 26, 2023
AND REVISED SEPTEMBER 29, 2023**

HOUSE DISTRICT 21

CUYAHOGA COUNTY (part)

Beachwood

Cleveland (part)

Ward 8 (part)

Precincts A, B, C, F, H,

Precinct K (part)

Includes Census blocks:

390351172011000

390351172011001

390351172011002

390351172011004

390351172011005

390351172011006

390351172011007

390351172011008

390351172011009

390351172011010

390351172011011

390351172011012

390351172011013

390351172011014

390351172011015

390351172011016

390351172011017

390351172011018

390351172011019

390351172012000

390351172012001

390351172012002

390351172012003

390351172013000

390351176001001

390351176001013

390351176001014

Excludes Census blocks:

390351172012004

390351172012005

Ward 10 (part)

Precincts P, Q, R, S, T

Euclid

Lyndhurst

South Euclid

University Heights

**A DESCRIPTION OF THE FINAL GENERAL ASSEMBLY DISTRICT PLAN
AS ADOPTED BY THE OHO REDISTRICTING COMMISSION SEPTEMBER 26, 2023
AND REVISED SEPTEMBER 29, 2023**

HOUSE DISTRICT 22

CUYAHOGA COUNTY (part)

Bedford

Bedford Heights

Cleveland (part)

Ward 1 (part)

Precincts A, D, K

Precinct B (part)

Includes Census blocks:

390351214011000

390351214011001

390351214011002

390351214011003

390351214011004

390351214011005

390351214011007

390351214011008

390351215003002

390351215003003

390351215003004

Excludes Census blocks:

390351215004007

390351215004008

390351215004009

**A DESCRIPTION OF THE FINAL GENERAL ASSEMBLY DISTRICT PLAN
AS ADOPTED BY THE OHO REDISTRICTING COMMISSION SEPTEMBER 26, 2023
AND REVISED SEPTEMBER 29, 2023**

Ward 2 (part)

Precincts A, B, C, D, E, F, G, H, I, J, K, L, M, N, O, P, Q, R, S, U, V, W

Precinct T (part)

Includes Census blocks:

390351275011001

390351275011002

390351275011013

390351275011014

390351275011015

390351275011016

Excludes Census blocks:

390351204003011

390351204003012

390351204003013

390351275011003

390351275011004

390351275011005

390351275011006

390351275011007

390351275011008

390351275011009

390351275011011

390351275011012

Ward 4 (part)

Precincts B, C, D, E, F, G, H, I, J, K, L, M, N, O, Q, R, S, T, U

Ward 6 (part)

Precincts C, K, N, P, Q, R, S, T

Garfield Heights

Maple Heights

**A DESCRIPTION OF THE FINAL GENERAL ASSEMBLY DISTRICT PLAN
AS ADOPTED BY THE OHO REDISTRICTING COMMISSION SEPTEMBER 26, 2023
AND REVISED SEPTEMBER 29, 2023**

HOUSE DISTRICT 23

CUYAHOGA COUNTY (part)

Gates Mills
Mayfield
Richmond Heights

LAKE COUNTY (part)

Eastlake
Lakeline
Mentor (part)
 Ward 1 (part)
 Precincts A, B, E, F
 Precinct I (part)
 Includes Census blocks:
 390852035004010
 Excludes Census blocks:
 390852035004000
 390852035004001
 390852035004002
 390852035004003
 Ward 2 (part)
 Precincts A, B, C, D, E, G, H, I
 Ward 3 (part)
 Precinct G
 Ward 4 (part)
 Precincts F, G, H
Mentor-on-the-Lake
Timberlake
Wickliffe
Willoughby
Willoughby Hills
Willowick

Note: Please consult the Block Assignment File (BAF) adopted by the Ohio Redistricting Commission for Census blocks related to Lake Erie

**A DESCRIPTION OF THE FINAL GENERAL ASSEMBLY DISTRICT PLAN
AS ADOPTED BY THE OHO REDISTRICTING COMMISSION SEPTEMBER 26, 2023
AND REVISED SEPTEMBER 29, 2023**

HOUSE DISTRICT 24

HAMILTON COUNTY (part)

Cincinnati (part)

Wards 6, 8, 10, 11, 16, 17, 18, 19, 20, 21, 25, 26

**A DESCRIPTION OF THE FINAL GENERAL ASSEMBLY DISTRICT PLAN
AS ADOPTED BY THE OHO REDISTRICTING COMMISSION SEPTEMBER 26, 2023
AND REVISED SEPTEMBER 29, 2023**

HOUSE DISTRICT 25

HAMILTON COUNTY (part)

 Arlington Heights

 Cincinnati (part)

 Wards 9, 12, 13, 15, 22, 23, 24

 Ward 7 (part)

 Precincts A, D, G, H, K

 Elmwood Place

 Springfield Township (part)

 Precincts I, L

 St. Bernard

**A DESCRIPTION OF THE FINAL GENERAL ASSEMBLY DISTRICT PLAN
AS ADOPTED BY THE OHO REDISTRICTING COMMISSION SEPTEMBER 26, 2023
AND REVISED SEPTEMBER 29, 2023**

HOUSE DISTRICT 26

HAMILTON COUNTY (part)

Cincinnati (part)

Wards 1, 2, 3, 4, 5, 14

Ward 7 (part)

Precincts B, C, E, F, I, J

Columbia Township (part)

Precincts B, F, G, L

Note: Includes the noncontiguous portion that borders Norwood Precinct 4C

Fairfax

Golf Manor

Mariemont

Norwood

**A DESCRIPTION OF THE FINAL GENERAL ASSEMBLY DISTRICT PLAN
AS ADOPTED BY THE OHO REDISTRICTING COMMISSION SEPTEMBER 26, 2023
AND REVISED SEPTEMBER 29, 2023**

HOUSE DISTRICT 27

HAMILTON COUNTY (part)

Amberley

Anderson Township

Columbia Township (part)

Precincts A, C, D, E, H, I, J, K

Note: Precinct I includes Census block: 390610273002048

Note: Excludes the noncontiguous portion that borders Norwood Precinct 4C

Lincoln Heights

Lockland

Maderia

Newtown

Reading

Silverton

Springfield Township (part)

Precincts A, B, C, E, G, J, N, O, P, R, S, U, W, Z

Precinct V (part)

Includes Census blocks:

390610226012004

390610226012007

Excludes Census blocks:

390610221011002

390610221011004

390610221011005

390610221011006

390610221011007

Precinct X (part)

Includes Census blocks:

390610225002022

390610226014001

390610226014003

Excludes Census blocks:

390610215043005

390610215043006

390610215043007

390610215043012

390610225001000

Sycamore Township (part)

Precinct A

Symmes Township (part)

Precinct A

Terrace Park

The Village of Indian Hill

Woodlawn

Wyoming

**A DESCRIPTION OF THE FINAL GENERAL ASSEMBLY DISTRICT PLAN
AS ADOPTED BY THE OHO REDISTRICTING COMMISSION SEPTEMBER 26, 2023
AND REVISED SEPTEMBER 29, 2023**

HOUSE DISTRICT 28

HAMILTON COUNTY (part)

Blue Ash

Deer Park

Evendale

Fairfield

Forest Park

Loveland

Montgomery

Sharonville

Springdale

Springfield Township (part)

Precincts D, T, AA

Sycamore Township (part)

Precincts B, C, D, E, F, G, H, I, J, K, L, M, N

Note: Also includes the following Census blocks:

390610240014001

390610240014003

390610240014004

390610240014005

Symmes Township (part)

Precincts B, C, D, E, F, G, H, I, J, K, L

**A DESCRIPTION OF THE FINAL GENERAL ASSEMBLY DISTRICT PLAN
AS ADOPTED BY THE OHO REDISTRICTING COMMISSION SEPTEMBER 26, 2023
AND REVISED SEPTEMBER 29, 2023**

HOUSE DISTRICT 29

HAMILTON COUNTY (part)

Colerain Township

Crosby Township

Glendale

Greenhills

Harrison

Harrison Township

Mount Healthy

North College Hill

Springfield Township (part)

 Precincts F, H, K, M, Q, Y, BB

 Precinct V (part)

 Includes Census blocks:

 390610221011002

 390610221011004

 390610221011005

 390610221011006

 390610221011007

 Excludes Census blocks:

 390610226012004

 390610226012007

 Precinct X (part)

 Includes Census blocks:

 390610215043005

 390610215043006

 390610215043007

 390610215043012

 390610225001000

 Excludes Census blocks:

 390610225002022

 390610226014001

 390610226014003

Whitewater Township

**A DESCRIPTION OF THE FINAL GENERAL ASSEMBLY DISTRICT PLAN
AS ADOPTED BY THE OHO REDISTRICTING COMMISSION SEPTEMBER 26, 2023
AND REVISED SEPTEMBER 29, 2023**

HOUSE DISTRICT 30

HAMILTON COUNTY (part)

Addyston

Cheviot

Cleves

Delhi Township

Green Township

Miami Township

North Bend

**A DESCRIPTION OF THE FINAL GENERAL ASSEMBLY DISTRICT PLAN
AS ADOPTED BY THE OHO REDISTRICTING COMMISSION SEPTEMBER 26, 2023
AND REVISED SEPTEMBER 29, 2023**

HOUSE DISTRICT 31

SUMMIT COUNTY (part)

Barberton

Bath Township (Part)

Precincts A, B, C, E, F, G

Precinct D (part)

Note: Includes the noncontiguous portion that shares a border with Bath
Township Precinct F

Boston Heights

Boston Township

Copley Township

Cuyahoga Falls (part)

Note: Excludes noncontiguous portions circumscribed by Akron Ward 8

Norton

Peninsula

Richfield

Richfield Township

**A DESCRIPTION OF THE FINAL GENERAL ASSEMBLY DISTRICT PLAN
AS ADOPTED BY THE OHO REDISTRICTING COMMISSION SEPTEMBER 26, 2023
AND REVISED SEPTEMBER 29, 2023**

HOUSE DISTRICT 32

SUMMIT COUNTY (part)

 Akron (part)

 Ward 2 (part)

 Precinct F

 Precinct A (part)

 Includes Census blocks:

 391535011001002
 391535011001003
 391535011001040
 391535011001041
 391535011001042
 391535011001046
 391535011001047
 391535022002000
 391535022002001
 391535022002002
 391535022002003
 391535022002004
 391535022002005
 391535022002007
 391535022002011
 391535022002012
 391535022002013
 391535023001001
 391535023002000
 391535023002001
 391535023002007
 391535023006006
 391535025001000
 391535027001001
 391535027001002
 391535027001003
 391535027001004

 Excludes Census blocks:

 391535011001013
 391535011001028

 Ward 6 (part)

 Precincts A, B, C, E, H, I, J, K, L, M

 Ward 7 (part)

 Precincts A, F, H

 Ward 9 (part)

 Precincts D, G, H, J, K

 Note: Includes census blocks:

 391535330001005

**A DESCRIPTION OF THE FINAL GENERAL ASSEMBLY DISTRICT PLAN
AS ADOPTED BY THE OHO REDISTRICTING COMMISSION SEPTEMBER 26, 2023
AND REVISED SEPTEMBER 29, 2023**

391535330001006

391535330001017

Ward 10 (part)

Precincts B, C, E, F, G, H, I, K, L, M

Clinton

Coventry Township

Green

Lakemore

Mogadore

New Franklin

Springfield Township

**A DESCRIPTION OF THE FINAL GENERAL ASSEMBLY DISTRICT PLAN
AS ADOPTED BY THE OHO REDISTRICTING COMMISSION SEPTEMBER 26, 2023
AND REVISED SEPTEMBER 29, 2023**

HOUSE DISTRICT 33

SUMMIT COUNTY (part)

Akron (part)

Wards 3, 4

Ward 1 (part)

Precincts A, B, C, D, K, M

Ward 5 (part)

Precincts A, B, E, G, H, I, J, K L, M, N

Ward 6 (part)

Precincts F, G

Ward 7 (part)

Precincts B, C, D, E, G, I, J, K, L, M

Ward 8 (part)

Precincts A, B, C, D, E, F, G, H, I, J, L, M, N, O, Q,

Ward 9 (part)

Precincts A, B, C, E, F, I

Ward 10 (part)

Precincts A, D, J

Bath Township (Part)

Precinct H

Precinct D (part)

Note: Excludes the noncontiguous portion that shares a border with Bath
Township Precinct F

Cuyahoga Falls (part)

Note: Includes noncontiguous portions circumscribed by Akron Ward 8

Fairlawn

**A DESCRIPTION OF THE FINAL GENERAL ASSEMBLY DISTRICT PLAN
AS ADOPTED BY THE OHO REDISTRICTING COMMISSION SEPTEMBER 26, 2023
AND REVISED SEPTEMBER 29, 2023**

HOUSE DISTRICT 34

SUMMIT COUNTY (part)

Akron (part)

Ward 1 (part)

Precincts E, F, G, H, I, J, L

Ward 2 (part)

Precincts B, C, D, E, G, H, I, J, K, L, M

Precinct A (part)

Includes Census blocks:

391535011001013

391535011001028

Excludes Census blocks:

391535011001002

391535011001003

391535011001040

391535011001041

391535011001042

391535011001046

391535011001047

391535022002000

391535022002001

391535022002002

391535022002003

391535022002004

391535022002005

391535022002007

391535022002011

391535022002012

391535022002013

391535023001001

391535023002000

391535023002001

391535023002007

391535023006006

391535025001000

391535027001001

391535027001002

391535027001003

391535027001004

Ward 5 (part)

Precincts C, D, F

Ward 6 (part)

Precinct D

Ward 8 (part)

Precincts K, P

**A DESCRIPTION OF THE FINAL GENERAL ASSEMBLY DISTRICT PLAN
AS ADOPTED BY THE OHO REDISTRICTING COMMISSION SEPTEMBER 26, 2023
AND REVISED SEPTEMBER 29, 2023**

Hudson
Munroe Falls
Silver Lake
Stow
Tallmadge

**A DESCRIPTION OF THE FINAL GENERAL ASSEMBLY DISTRICT PLAN
AS ADOPTED BY THE OHO REDISTRICTING COMMISSION SEPTEMBER 26, 2023
AND REVISED SEPTEMBER 29, 2023**

HOUSE DISTRICT 35

GEAUGA COUNTY (part)

Auburn Township
Bainbridge Township
South Russell

PORTAGE COUNTY (part)

Aurora
Mantua Township
Streetsboro

SUMMIT COUNTY (part)

Macedonia
Northfield
Northfield Center
Reminderville
Sagamore Hills Township
Twinsburg
Twinsburg Township

**A DESCRIPTION OF THE FINAL GENERAL ASSEMBLY DISTRICT PLAN
AS ADOPTED BY THE OHO REDISTRICTING COMMISSION SEPTEMBER 26, 2023
AND REVISED SEPTEMBER 29, 2023**

HOUSE DISTRICT 36

MONTGOMERY COUNTY (part)

Dayton (part)

Wards 2, 11, 23

Ward 1 (part)

Precinct B

Precinct C (part)

Includes Census blocks:

391130015013000
391130015013012
391130015013013
391130015013023
391130015013024
391130015013025
391130015013026
391130015013027
391130015013028
391130015013029
391130015013031
391130015013032
391130015013052
391130015013053
391130015013056
391130015013057
391130015013058
391130015013059
391130015013060
391130015013061
391130015013062
391130015013063
391130034041003
391130034041005
391130034041017

Excludes Census blocks:

391130015013001
391130015013002
391130015013003
391130015013004
391130015013005
391130015013006
391130015013007
391130015013008
391130015013009
391130015013010
391130015013011

**A DESCRIPTION OF THE FINAL GENERAL ASSEMBLY DISTRICT PLAN
AS ADOPTED BY THE OHO REDISTRICTING COMMISSION SEPTEMBER 26, 2023
AND REVISED SEPTEMBER 29, 2023**

391130015013014
391130015013015
391130015013016
391130015013017
391130015013018
391130015013019
391130015013020
391130015013021
391130015013022
391130015013030
391130015013033
391130015013034
391130015013035
391130015013036
391130015013037
391130015013038
391130015013039
391130015013040
391130015013041
391130015013042
391130015013043
391130015013044
391130015013045
391130015013046
391130015013047
391130015013048
391130015013049
391130015013050
391130015013051
391130015013054
391130015013055
391130015013064
391130034041004
391130034041006
391130034041007
391130034041008
391130034041009
391130034041010
391130034041011
391130034041012
391130034041013
391130034041014
391130034041015
391130034041016
391130034041018

**A DESCRIPTION OF THE FINAL GENERAL ASSEMBLY DISTRICT PLAN
AS ADOPTED BY THE OHO REDISTRICTING COMMISSION SEPTEMBER 26, 2023
AND REVISED SEPTEMBER 29, 2023**

391130034041021
391130034041022
391131652002027
391131652002028
391131652002041
391131652002047
391131652002049

Ward 3 (part)
 Precincts C, E, H, I, J, K, L
Ward 10 (part)
 Precinct B
Ward 12 (part)
 Precinct B

Kettering
Oakwood
Riverside

**A DESCRIPTION OF THE FINAL GENERAL ASSEMBLY DISTRICT PLAN
AS ADOPTED BY THE OHO REDISTRICTING COMMISSION SEPTEMBER 26, 2023
AND REVISED SEPTEMBER 29, 2023**

HOUSE DISTRICT 37

MONTGOMERY COUNTY (part)

Carlisle

Centerville

Dayton (part)

 Ward 14 (part)

 Precinct C

Jefferson Township (part)

 Note: Excludes the noncontiguous portions circumscribed by Dayton Ward 14

 Precinct A

Miami Township (part)

 Precincts A, B, E, F, G, H, I, J, K, L, M, N, O, P, Q, R, S, T

 Precinct C (part)

 Note: Excludes the noncontiguous portion circumscribed by Miamisburg

 Precinct D (part)

 Note: Includes the noncontiguous portion bordering Miami Township Precinct P

Moraine

Springboro

Washington Township

West Carrollton

**A DESCRIPTION OF THE FINAL GENERAL ASSEMBLY DISTRICT PLAN
AS ADOPTED BY THE OHO REDISTRICTING COMMISSION SEPTEMBER 26, 2023
AND REVISED SEPTEMBER 29, 2023**

HOUSE DISTRICT 38

MONTGOMERY COUNTY (part)

Dayton (part)

Wards 4, 5, 6, 7, 8, 9, 13, 15, 16, 17, 18, 19, 20, 21, 22

Ward 1 (part)

Precincts A, D, E

Precinct C (part)

Includes Census blocks:

391130015013001
391130015013002
391130015013003
391130015013004
391130015013005
391130015013006
391130015013007
391130015013008
391130015013009
391130015013010
391130015013011
391130015013014
391130015013015
391130015013016
391130015013017
391130015013018
391130015013019
391130015013020
391130015013021
391130015013022
391130015013030
391130015013033
391130015013034
391130015013035
391130015013036
391130015013037
391130015013038
391130015013039
391130015013040
391130015013041
391130015013042
391130015013043
391130015013044
391130015013045
391130015013046
391130015013047
391130015013048

**A DESCRIPTION OF THE FINAL GENERAL ASSEMBLY DISTRICT PLAN
AS ADOPTED BY THE OHO REDISTRICTING COMMISSION SEPTEMBER 26, 2023
AND REVISED SEPTEMBER 29, 2023**

391130015013049
391130015013050
391130015013051
391130015013054
391130015013055
391130015013064
391130034041004
391130034041006
391130034041007
391130034041008
391130034041009
391130034041010
391130034041011
391130034041012
391130034041013
391130034041014
391130034041015
391130034041016
391130034041018
391130034041021
391130034041022
391131652002027
391131652002028
391131652002041
391131652002047
391131652002049

Excludes Census blocks:

391130015013000
391130015013012
391130015013013
391130015013023
391130015013024
391130015013025
391130015013026
391130015013027
391130015013028
391130015013029
391130015013031
391130015013032
391130015013052
391130015013053
391130015013056
391130015013057
391130015013058
391130015013059

**A DESCRIPTION OF THE FINAL GENERAL ASSEMBLY DISTRICT PLAN
AS ADOPTED BY THE OHO REDISTRICTING COMMISSION SEPTEMBER 26, 2023
AND REVISED SEPTEMBER 29, 2023**

391130015013060
391130015013061
391130015013062
391130015013063
391130034041003
391130034041005
391130034041017

Ward 3 (part)

Precincts A, D, F, G

Precinct B (part)

Note: Includes the southernmost noncontiguous portion bordering
Harrison Township Precinct E and Vandalia Precinct J

Ward 10 (part)

Precincts A, C, D, E

Ward 12 (part)

Precincts A, C, D

Ward 14 (part)

Precincts A, B, D

Jefferson Township (part)

Note: Includes the noncontiguous portions circumscribed by Dayton Ward 14

Precinct A

Trotwood

**A DESCRIPTION OF THE FINAL GENERAL ASSEMBLY DISTRICT PLAN
AS ADOPTED BY THE OHO REDISTRICTING COMMISSION SEPTEMBER 26, 2023
AND REVISED SEPTEMBER 29, 2023**

HOUSE DISTRICT 39

MONTGOMERY COUNTY (part)

Butler Township

Clayton (part)

Wards 2, 3

Ward 1 (part)

Precinct D

Precinct A (part)

Note: Includes the noncontiguous portion bordering Butler Township

Precinct A

Note: Includes the noncontiguous portion along the shared border of Union Precinct A and Union Precinct C

Precinct B (part)

Note: Includes the noncontiguous portion bordering Clayton Ward 1 precinct D

Dayton (part)

Ward 3 (part)

Precinct B (part)

Note: Excludes the southernmost noncontiguous portion bordering Harrison Township Precinct E and Vandalia Precinct J

Englewood

Harrison Township

Huber Heights

Union

Vandalia

Wayne Township

**A DESCRIPTION OF THE FINAL GENERAL ASSEMBLY DISTRICT PLAN
AS ADOPTED BY THE OHO REDISTRICTING COMMISSION SEPTEMBER 26, 2023
AND REVISED SEPTEMBER 29, 2023**

HOUSE DISTRICT 40

PREBLE COUNTY

BUTLER COUNTY (part)

Jacksonburg

Madison Township (part)

Note: Includes the noncontiguous portions circumscribed by Trenton

Milford Township

Seven Mile

St. Clair Township (part)

Note: Includes the noncontiguous portion circumscribed by Trenton

Trenton

Wayne Township

MONTGOMERY COUNTY (part)

Brookville

Clay Township

Clayton (part)

Ward 1 (part)

Precinct C

Precinct A (part)

Note: Excludes the noncontiguous portion bordering Butler Township

Precinct A

Note: Excludes the noncontiguous portion along the shared border of Union Precinct A and Union Precinct C

Precinct B (part)

Note: Excludes the noncontiguous portion bordering Clayton Ward 1 precinct D

Farmersville

German Township

Germantown

Jackson Township

Miami Township (part)

Precinct C (part)

Note: Includes the noncontiguous portion circumscribed by Miamisburg

Precinct D (part)

Note: Excludes the noncontiguous portion bordering Miami Township Precinct P

Miamisburg

New Lebanon

Perry Township

Phillipsburg

Verona

**A DESCRIPTION OF THE FINAL GENERAL ASSEMBLY DISTRICT PLAN
AS ADOPTED BY THE OHO REDISTRICTING COMMISSION SEPTEMBER 26, 2023
AND REVISED SEPTEMBER 29, 2023**

HOUSE DISTRICT 41

LUCAS COUNTY (part)

Holland

Maumee

Springfield Township

Toledo (part)

Wards 5, 7, 16, 24

Ward 6 (part)

Precincts B, C, D, E, G

Ward 15 (part)

Precincts A, B, D, E, F, G, I

Ward 17 (part)

Precincts A, B

**A DESCRIPTION OF THE FINAL GENERAL ASSEMBLY DISTRICT PLAN
AS ADOPTED BY THE OHO REDISTRICTING COMMISSION SEPTEMBER 26, 2023
AND REVISED SEPTEMBER 29, 2023**

HOUSE DISTRICT 42

LUCAS COUNTY (part)

Harbor View

Jerusalem Township

Oregon

Toledo (part)

Wards 2, 8, 10, 18, 19, 20

Ward 1 (part)

Precincts A, C, E, F, G, H

Ward 4 (part)

Precincts A, C, D, E, F, G, H

Ward 9 (part)

Precincts A, C, D

Ward 12 (part)

Precincts C, F

Ward 13 (part)

Precincts A, B, C, D, E, G, H

Ward 14 (part)

Precincts A, B, C, E, F, G

Ward 17 (part)

Precincts C, D, E, F

Washington Township (part)

Note: The following Census blocks are included:

390950012012000

390950055013000

390950055013001

390950055013003

390950055022000

390950055022001

390950055022006

390950055022008

390950098003000

390950098003001

390950098003002

390950098003003

390950098003004

390950098003005

390950098003006

390950098003007

390950099021000

390950099021001

390950099021019

390950099021024

Note: Please consult the Block Assignment File (BAF) adopted by the Ohio Redistricting Commission for Census blocks related to Lake Erie

**A DESCRIPTION OF THE FINAL GENERAL ASSEMBLY DISTRICT PLAN
AS ADOPTED BY THE OHO REDISTRICTING COMMISSION SEPTEMBER 26, 2023
AND REVISED SEPTEMBER 29, 2023**

HOUSE DISTRICT 43

LUCAS COUNTY (part)

Ottawa Hills

Sylvania Township (part)

Notes: Includes the noncontiguous portion surrounded by Toledo

Toledo (part)

Wards 3, 11, 21, 22, 23

Ward 1 (part)

Precincts B, D, I, J

Ward 4 (part)

Precinct B

Ward 6 (part)

Precincts A, F, H

Ward 9 (part)

Precincts B, E, F, G, H

Ward 12 (part)

Precincts A, B, D, E, G, H

Ward 13 (part)

Precinct F

Ward 14 (part)

Precincts D, H, I

Ward 15 (part)

Precincts C, H

Washington Township (part)

Precincts 1, 2

Note: The following Census blocks are excluded:

390950012012000

390950055013000

390950055013001

390950055013003

390950055022000

390950055022001

390950055022006

390950055022008

390950098003000

390950098003001

390950098003002

390950098003003

390950098003004

390950098003005

390950098003006

390950098003007

390950099021000

390950099021001

390950099021019

390950099021024

**A DESCRIPTION OF THE FINAL GENERAL ASSEMBLY DISTRICT PLAN
AS ADOPTED BY THE OHO REDISTRICTING COMMISSION SEPTEMBER 26, 2023
AND REVISED SEPTEMBER 29, 2023**

HOUSE DISTRICT 44

LUCAS COUNTY (part)

Berkey
Harding Township
Monclova Township
Providence Township
Richfield Township
Roche de Boeuf Township
Spencer Township
Swanton
Swanton Township
Sylvania
Sylvania Township (part)
 Note: Excludes the noncontiguous portion surrounded by Toledo
Waterville
Waterville Township
Whitehouse

OTTAWA COUNTY (part)

Allen Township
Clay Center
Clay Township
Genoa

WOOD COUNTY (part)

Northwood
Perrysburg (part)
 Note: Includes the noncontiguous portions surrounded by Perrysburg Township,
 i.e. Census blocks:
 391730205001016
 391730205001017
Perrysburg Township (part)
 Precincts Belmont, Ford, Glenwood, Hamlet, Starbright
 Precinct Ft. Meigs (part)
 Note: Includes the noncontiguous portion bordering the Wood County /
 Lucas County line i.e. Census blocks:
 391730205001000
 391730205001015
 391730206021000
 391730206021003
 391730206021005
 391730206021019
 391730206021020
 391730206021021
 391730206021022

**A DESCRIPTION OF THE FINAL GENERAL ASSEMBLY DISTRICT PLAN
AS ADOPTED BY THE OHO REDISTRICTING COMMISSION SEPTEMBER 26, 2023
AND REVISED SEPTEMBER 29, 2023**

391730206021023
391730206022002
391730206023000
391730206023001
391730206023002
391730206023003
391730206023004
391730206023006
391730206023007
391730206023008
391730206023021
391730206023022
391730206023023
391730206023031

Rossford

**A DESCRIPTION OF THE FINAL GENERAL ASSEMBLY DISTRICT PLAN
AS ADOPTED BY THE OHO REDISTRICTING COMMISSION SEPTEMBER 26, 2023
AND REVISED SEPTEMBER 29, 2023**

HOUSE DISTRICT 45

BUTLER COUNTY (part)

Fairfield

Fairfield Township (part)

Precinct 14

Morgan Township

Ross Township (part)

Note: Excludes the noncontiguous portion circumscribed by Hamilton

Sharonville

West Chester Township

**A DESCRIPTION OF THE FINAL GENERAL ASSEMBLY DISTRICT PLAN
AS ADOPTED BY THE OHO REDISTRICTING COMMISSION SEPTEMBER 26, 2023
AND REVISED SEPTEMBER 29, 2023**

HOUSE DISTRICT 46

BUTLER COUNTY (part)

Lemon Township

Liberty Township

Madison Township (part)

Note: Excludes the noncontiguous portions circumscribed by Trenton

Middletown

Monroe

New Miami

St. Clair Township (part)

Note: Excludes the southernmost noncontiguous portion that borders Ross
Township Precinct 4

Note: Excludes the noncontiguous portion circumscribed by Trenton

Note: Excludes the noncontiguous portion circumscribed by Hamilton

**A DESCRIPTION OF THE FINAL GENERAL ASSEMBLY DISTRICT PLAN
AS ADOPTED BY THE OHO REDISTRICTING COMMISSION SEPTEMBER 26, 2023
AND REVISED SEPTEMBER 29, 2023**

HOUSE DISTRICT 47

BUTLER COUNTY (part)

College Corner

Fairfield Township (part)

Precincts 1, 2, 3, 4, 5, 6, 7, 8, 9, 10, 11, 12, 13, 15, 16, 17, 18, 19

Hamilton

Hanover Township

Millville

Oxford

Oxford Township

Reily Township

Ross Township (part)

Note: Includes the noncontiguous portion circumscribed by Hamilton

St. Clair Township (part)

Note: Includes the southernmost noncontiguous portion that borders Ross
Township Precinct 4

Note: Includes the noncontiguous portion circumscribed by Hamilton

**A DESCRIPTION OF THE FINAL GENERAL ASSEMBLY DISTRICT PLAN
AS ADOPTED BY THE OHO REDISTRICTING COMMISSION SEPTEMBER 26, 2023
AND REVISED SEPTEMBER 29, 2023**

HOUSE DISTRICT 48

STARK COUNTY (part)

Alliance

Hartville

Lake Township

Lexington Township

Louisville

Marlboro Township

Nimishillen Township

North Canton

Plain Township (part)

Precincts 3, 5, 8, 9, 10, 11, 14, 15, 16, 17, 18, 19, 20, 24, 25, 26, 27, 28

Precinct 4 (part)

Note: Excludes the noncontiguous portions circumscribed by Canton

Precinct 6 (part)

Note: Excludes the noncontiguous portion circumscribed by Canton

Precinct 12 (part)

Note: Excludes the noncontiguous portion circumscribed by Canton

Precinct 22 (part)

Note: Includes the noncontiguous portion that borders North Canton Ward

1 Precinct A

Precinct 23 (part)

Note: Excludes the noncontiguous portions circumscribed by Canton

Note: Excludes the noncontiguous portion that borders Canton Ward 4

Precinct D

Washington Township (part)

Note: Includes the noncontiguous portion circumscribed by Alliance

**A DESCRIPTION OF THE FINAL GENERAL ASSEMBLY DISTRICT PLAN
AS ADOPTED BY THE OHO REDISTRICTING COMMISSION SEPTEMBER 26, 2023
AND REVISED SEPTEMBER 29, 2023**

HOUSE DISTRICT 49

STARK COUNTY (part)

Canton (part)

Note: Excludes the noncontiguous portion circumscribed by Canton Township

Precinct 3

Canton Township (part)

Precinct 1 (part)

Note: Includes the noncontiguous portions circumscribed by Canton

Precinct 6 (part)

Note: Includes the noncontiguous portion circumscribed by Canton

Note: Includes the northernmost noncontiguous portion bordering Plain Township Precinct 23

Hills and Dales

Jackson Township (part)

Precincts 2, 3, 4, 5, 6, 7, 8, 9, 11, 12, 13, 14, 15, 16, 17, 18, 19, 21, 23, 25, 26, 27, 28, 29, 31, 32, 33

Precinct 1 (part)

Note: Excludes the noncontiguous portions circumscribed by Massillon

Osnaburg Township (part)

Note: Includes the noncontiguous portions circumscribed by Canton

Plain Township (part)

Precincts 1, 2, 7, 13, 21

Precinct 4 (part)

Note: Includes the noncontiguous portions circumscribed by Canton

Precinct 6 (part)

Note: Includes the noncontiguous portion circumscribed by Canton

Precinct 12 (part)

Note: Includes the noncontiguous portion circumscribed by Canton

Precinct 22 (part)

Note: Excludes the noncontiguous portion that borders North Canton Ward 1 Precinct A

Precinct 23 (part)

Note: Includes the noncontiguous portions circumscribed by Canton

Note: Includes the noncontiguous portion that borders Canton Ward 4 Precinct D

**A DESCRIPTION OF THE FINAL GENERAL ASSEMBLY DISTRICT PLAN
AS ADOPTED BY THE OHO REDISTRICTING COMMISSION SEPTEMBER 26, 2023
AND REVISED SEPTEMBER 29, 2023**

HOUSE DISTRICT 50

STARK COUNTY (part)

Canal Fulton

Canton (part)

Note: Includes the noncontiguous portion circumscribed by Canton Township

Precinct 3

Canton Township (part)

Precincts 2, 3, 4, 5, 7

Precinct 1 (part)

Note: Excludes the noncontiguous portions circumscribed by Canton

Precinct 6 (part)

Note: Excludes the noncontiguous portion circumscribed by Canton

Note: Excludes the northernmost noncontiguous portion bordering Plain

Township Precinct 23

East Canton

Jackson Township (part)

Precincts 10, 20, 22, 24, 30

Precinct 1 (part)

Note: Includes the noncontiguous portions circumscribed by Massillon

Lawrence Township

Magnolia

Massillon

Meyers Lake

Minerva

Osnaburg Township (part)

Note: Excludes the noncontiguous portions circumscribed by Canton

Paris Township

Perry Township (part)

Precincts 1, 2, 3, 5, 6, 7, 8, 9, 10, 11, 12, 13, 14, 15, 16, 17, 18, 19

Precinct 4 (part)

Note: Excludes the noncontiguous portions of Precinct 4 that border Tuscarawas

Township

Sandy Township

Tuscarawas Township (part)

Precinct 1

Precinct 2 (part)

Note: Includes the noncontiguous portions circumscribed by Massillon

Washington Township (part)

Note: Excludes the noncontiguous portion circumscribed by Alliance

Waynesburg

**A DESCRIPTION OF THE FINAL GENERAL ASSEMBLY DISTRICT PLAN
AS ADOPTED BY THE OHO REDISTRICTING COMMISSION SEPTEMBER 26, 2023
AND REVISED SEPTEMBER 29, 2023**

HOUSE DISTRICT 51
TUSCARAWAS COUNTY

STARK COUNTY (part)

Beach City

Bethlehem Township

Brewster

East Sparta

Navarre

Perry Township (part)

 Precinct 4 (part)

 Note: Includes the noncontiguous portions of Precinct 4 that border Tuscarawas Township

Pike Township

Sugar Creek Township

Tuscarawas Township (part)

 Precincts 3, 4

 Precinct 2 (part)

 Note: Excludes the noncontiguous portions circumscribed by Massillon

Wilmot

**A DESCRIPTION OF THE FINAL GENERAL ASSEMBLY DISTRICT PLAN
AS ADOPTED BY THE OHO REDISTRICTING COMMISSION SEPTEMBER 26, 2023
AND REVISED SEPTEMBER 29, 2023**

HOUSE DISTRICT 52

LORAIN COUNTY (part)

Amherst Township (part)

Note: Excludes the noncontiguous portion that borders South Amherst and New Russia Township, i.e. Census blocks:

390930571001018

390930571001019

390930571001026

Avon

Carlisle Township (part)

Note: Includes the noncontiguous portions circumscribed by Elyria

Eaton Township (part)

Note: Includes the noncontiguous portion circumscribed by Elyria

Elyria

Elyria Township

North Ridgeville

Sheffield Township (part)

Precinct Sheffield East

**A DESCRIPTION OF THE FINAL GENERAL ASSEMBLY DISTRICT PLAN
AS ADOPTED BY THE OHO REDISTRICTING COMMISSION SEPTEMBER 26, 2023
AND REVISED SEPTEMBER 29, 2023**

HOUSE DISTRICT 53

LORAIN COUNTY (part)

Amherst

Avon Lake

Lorain

Sheffield

Sheffield Lake

Sheffield Township (part)

Precinct Sheffield North, West

**A DESCRIPTION OF THE FINAL GENERAL ASSEMBLY DISTRICT PLAN
AS ADOPTED BY THE OHO REDISTRICTING COMMISSION SEPTEMBER 26, 2023
AND REVISED SEPTEMBER 29, 2023**

HOUSE DISTRICT 54

HURON COUNTY (part)

Bronson Township
Clarksfield Township
Fairfield Township
Fitchville Township
Greenfield Township
Greenwich
Greenwich Township
Hartland Township
Milan
Monroeville
New Haven Township
New London
New London Township
North Fairfield
Norwalk
Norwalk Township
Norwich Township
Peru Township
Plymouth
Richmond Township
Ridgefield Township
Ripley Township
Sherman Township
Townsend Township
Willard

**A DESCRIPTION OF THE FINAL GENERAL ASSEMBLY DISTRICT PLAN
AS ADOPTED BY THE OHO REDISTRICTING COMMISSION SEPTEMBER 26, 2023
AND REVISED SEPTEMBER 29, 2023**

LORAIN COUNTY (part)

Amherst Township (part)

Note: Includes the noncontiguous portion that borders South Amherst and New Russia Township, i.e. Census blocks:

390930571001018

390930571001019

390930571001026

Brighton Township

Brownhelm Township

Camden Township

Carlisle Township (part)

Note: Excludes the noncontiguous portions circumscribed by Elyria

Columbia Township

Eaton Township (part)

Note: Excludes the noncontiguous portion circumscribed by Elyria

Grafton

Grafton Township

Henrietta Township

Huntington Township

Kipton

LaGrange

LaGrange Township

New Russia Township

Oberlin

Penfield Township

Pittsfield Township

Rochester

Rochester Township

South Amherst

Vermillion

Wellington

Wellington Township

Note: Please consult the Block Assignment File (BAF) adopted by the Ohio Redistricting Commission for Census blocks related to Lake Erie

**A DESCRIPTION OF THE FINAL GENERAL ASSEMBLY DISTRICT PLAN
AS ADOPTED BY THE OHO REDISTRICTING COMMISSION SEPTEMBER 26, 2023
AND REVISED SEPTEMBER 29, 2023**

HOUSE DISTRICT 55

WARREN COUNTY (part)

Blanchester
Butlerville
Carlisle
Clear Creek Township
Corwin
Franklin
Franklin Township
Hamilton Township
Harlan Township
Harveysburg
Loveland
Maineville
Massie Township
Middletown
Morrow
Pleasant Plain
Salem Township
Springboro
Washington Township
Wayne Township
Waynesville

**A DESCRIPTION OF THE FINAL GENERAL ASSEMBLY DISTRICT PLAN
AS ADOPTED BY THE OHO REDISTRICTING COMMISSION SEPTEMBER 26, 2023
AND REVISED SEPTEMBER 29, 2023**

HOUSE DISTRICT 56

WARREN COUNTY (part)

Deerfield Township

Lebanon

Mason

Monroe

South Lebanon

Turtlecreek Township

Union Township

**A DESCRIPTION OF THE FINAL GENERAL ASSEMBLY DISTRICT PLAN
AS ADOPTED BY THE OHIO REDISTRICTING COMMISSION SEPTEMBER 26, 2023
AND REVISED SEPTEMBER 29, 2023**

HOUSE DISTRICT 57

LAKE COUNTY (part)

Concord Township

Fairport Harbor

Grand River

Kirtland

Kirtland Hills

Leroy Township

Madison

Madison Township

Mentor (part)

 Ward 1 (part)

 Precincts C, D, G, H

 Precinct I (part)

 Includes Census blocks:

 390852035004000

 390852035004001

 390852035004002

 390852035004003

 Excludes Census blocks:

 390852035004010

 Ward 2 (part)

 Precinct F

 Ward 3 (part)

 Precincts A, B, C, D, E, F, H

 Ward 4 (part)

 Precincts A, B, C, D, E, I

North Perry

Painesville

Painesville Township

Perry

Perry Township

Waite Hill

Note: Please consult the Block Assignment File (BAF) adopted by the Ohio Redistricting Commission for Census blocks related to Lake Erie

**A DESCRIPTION OF THE FINAL GENERAL ASSEMBLY DISTRICT PLAN
AS ADOPTED BY THE OHO REDISTRICTING COMMISSION SEPTEMBER 26, 2023
AND REVISED SEPTEMBER 29, 2023**

HOUSE DISTRICT 58

MAHONING COUNTY (part)

Austintown Township

Coitsville Township (part)

Note: Excludes the westernmost noncontiguous portion along the Southern border
of Campbell and the Northern border of Struthers

Craig Beach

Jackson Township

Lowellville

Milton Township

Poland

Poland Township

Youngstown

**A DESCRIPTION OF THE FINAL GENERAL ASSEMBLY DISTRICT PLAN
AS ADOPTED BY THE OHO REDISTRICTING COMMISSION SEPTEMBER 26, 2023
AND REVISED SEPTEMBER 29, 2023**

HOUSE DISTRICT 59

COLUMBIANA COUNTY (part)

Butler Township

Knox Township

MAHONING COUNTY (part)

Alliance

Beaver Township

Beloit

Berlin Township

Boardman Township

Campbell

Canfield

Canfield Township

Coitsville Township (part)

Note: Includes the westernmost noncontiguous portion along the Southern border
of Campbell and the Northern border of Struthers

Ellsworth Township

Fairfield

Goshen Township

Green Township

New Middletown

Salem

Sebring

Smith Township

Springfield Township

Struthers

Washingtonville

**A DESCRIPTION OF THE FINAL GENERAL ASSEMBLY DISTRICT PLAN
AS ADOPTED BY THE OHO REDISTRICTING COMMISSION SEPTEMBER 26, 2023
AND REVISED SEPTEMBER 29, 2023**

HOUSE DISTRICT 60

DELAWARE COUNTY (part)

Berlin Township (part)

Note: Excludes the noncontiguous portions circumscribed by Delaware City

Note: Also excludes the following Census block:

390410115621008

Columbus

Concord Township

Delaware (part)

Note: Includes the noncontiguous portion of Ward 3 Precinct G circumscribed by

Liberty Township

Dublin

Genoa Township (part)

Note: Includes the noncontiguous portions circumscribed by Westerville

Liberty Township (part)

Precincts A, B, C, D, E, F, G, H, I, J, K, L, N

Orange Township

Ostrander

Powell

Scioto Township

Shawnee Hills

Westerville

**A DESCRIPTION OF THE FINAL GENERAL ASSEMBLY DISTRICT PLAN
AS ADOPTED BY THE OHIO REDISTRICTING COMMISSION SEPTEMBER 26, 2023
AND REVISED SEPTEMBER 29, 2023**

HOUSE DISTRICT 61

DELAWARE COUNTY (part)

Ashley

Berkshire Township

Berlin Township (part)

Note: Includes the noncontiguous portions circumscribed by Delaware City

Note: Also includes the following Census block:

390410115621008

Brown Township

Delaware (part)

Note: Excludes the noncontiguous portion of Ward 3 Precinct G circumscribed by

Liberty Township

Delaware Township

Galena

Genoa Township (part)

Note: Excludes the noncontiguous portions circumscribed by Westerville

Harlem Township

Kingston Township

Liberty Township (part)

Precinct M

Marlboro Township

Oxford Township

Porter Township

Radnor Township

Sunbury

Thompson Township

Trenton Township

Troy Township

KNOX COUNTY (part)

Berlin Township

Centerburg

Clinton Township (part)

Note: Excludes the noncontiguous portions circumscribed by Mount Vernon

Fredericktown

Hilliar Township

Liberty Township

Middlebury Township

Milford Township

Miller Township

Morris Township

Wayne Township

**A DESCRIPTION OF THE FINAL GENERAL ASSEMBLY DISTRICT PLAN
AS ADOPTED BY THE OHO REDISTRICTING COMMISSION SEPTEMBER 26, 2023
AND REVISED SEPTEMBER 29, 2023**

HOUSE DISTRICT 62

CLERMONT COUNTY (part)

Goshen Township

Loveland

Miami Township

Milford

Owensville

Stonelick Township

Union Township

**A DESCRIPTION OF THE FINAL GENERAL ASSEMBLY DISTRICT PLAN
AS ADOPTED BY THE OHO REDISTRICTING COMMISSION SEPTEMBER 26, 2023
AND REVISED SEPTEMBER 29, 2023**

HOUSE DISTRICT 63

BROWN COUNTY (part)

Clark Township
Fayetteville
Georgetown
Green Township
Hamersville
Higginsport
Lewis Township
Mount Orab
Perry Township
Pike Township
Pleasant Township
Scott Township
Sterling Township

CLERMONT COUNTY (part)

Batavia
Batavia Township
Bethel
Chilo
Felicity
Franklin Township
Jackson Township
Monroe Township
Moscow
Neville
New Richmond
Ohio Township
Pierce Township
Tate Township
Washington Township
Wayne Township
Williamsburg
Williamsburg Township

**A DESCRIPTION OF THE FINAL GENERAL ASSEMBLY DISTRICT PLAN
AS ADOPTED BY THE OHO REDISTRICTING COMMISSION SEPTEMBER 26, 2023
AND REVISED SEPTEMBER 29, 2023**

HOUSE DISTRICT 64

TRUMBULL COUNTY (part)

Braceville Township
Bristol Township
Champion Township
Farmington Township
Howland Township
Lordstown
McDonald
Newton Falls
Newton Township
Niles
Southington Township
Warren
Warren Township
Weathersfield Township
West Farmington

**A DESCRIPTION OF THE FINAL GENERAL ASSEMBLY DISTRICT PLAN
AS ADOPTED BY THE OHO REDISTRICTING COMMISSION SEPTEMBER 26, 2023
AND REVISED SEPTEMBER 29, 2023**

HOUSE DISTRICT 65

ASHTABULA COUNTY (part)

Andover

Andover Township

Austinburg Township

Cherry Valley Township

Colebrook Township

Denmark Township

Dorset Township

Geneva

Geneva Township (part)

Note: Includes the noncontiguous portion of Precinct 1 that is circumscribed by

Geneva

Harpersfield Township (part)

Precinct 3

Precinct 2 (part)

Includes Census blocks:

390070009004012

390070010021008

390070010021009

390070010021010

390070010021011

390070010021012

390070010021019

390070010021020

390070010021021

390070010021023

390070010021024

390070010022010

390070010022011

390070010022016

390070010022017

390070010022018

390070010022024

390070010022025

390070010022026

390070010022030

390070010022031

390070010022032

390070010022033

390070010022034

Excludes Census blocks:

390070010022021

390070010022022

390070010022023

**A DESCRIPTION OF THE FINAL GENERAL ASSEMBLY DISTRICT PLAN
AS ADOPTED BY THE OHO REDISTRICTING COMMISSION SEPTEMBER 26, 2023
AND REVISED SEPTEMBER 29, 2023**

390070010022027
390070010022028
390070010022029

Hartsgrove Township
Jefferson
Jefferson Township
Kingsville Township
Lenox Township
Monroe Township
Morgan Township
New Lyme Township
Orwell
Orwell Township
Pierpont Township
Richmond Township
Roaming Shores
Rock Creek
Rome Township
Sheffield Township
Wayne Township
Williamsfield Township
Windsor Township

TRUMBULL COUNTY (part)

Bazetta Township
Bloomfield Township
Brookfield Township
Cortland
Fowler Township
Girard
Greene Township
Gustavus Township
Hartford Township
Hubbard
Hubbard Township
Johnston Township
Kinsman Township
Liberty Township
Mecca Township
Mesopotamia Township
Orangeville
Vernon Township
Vienna Township
Yankee Lake
Youngstown

**A DESCRIPTION OF THE FINAL GENERAL ASSEMBLY DISTRICT PLAN
AS ADOPTED BY THE OHO REDISTRICTING COMMISSION SEPTEMBER 26, 2023
AND REVISED SEPTEMBER 29, 2023**

HOUSE DISTRICT 66

MEDINA COUNTY (part)

Canaan

Chippewa Lake

Gloria Glens Park

Granger Township

Guilford Township

Harrisville Township

Hinckley Township

Lafayette Township

Lodi

Medina

Medina Township

Montville Township

Rittman

Seville

Sharon Township

Wadsworth

Wadsworth Township

Westfield Center

Westfield Township

York Township (part)

Precinct A (part)

Note: Includes the easternmost noncontiguous portion of Precinct A

Note: Includes the noncontiguous portion that borders the northern boundary of Lafayette Township Precinct D

Note: Includes the noncontiguous portions circumscribed by Medina

**A DESCRIPTION OF THE FINAL GENERAL ASSEMBLY DISTRICT PLAN
AS ADOPTED BY THE OHO REDISTRICTING COMMISSION SEPTEMBER 26, 2023
AND REVISED SEPTEMBER 29, 2023**

HOUSE DISTRICT 67

ASHLAND COUNTY

MEDINA COUNTY (part)

Brunswick

Brunswick Hills Township

Chatham Township

Homer Township

Litchfield Township

Liverpool Township

Spencer

Spencer Township

York Township (part)

Precincts B, C

Precinct A (part)

Note: Excludes the easternmost noncontiguous portion of Precinct A

Note: Excludes the noncontiguous portion that borders the northern boundary of Lafayette Township Precinct D

Note: Excludes the noncontiguous portions circumscribed by Medina

**A DESCRIPTION OF THE FINAL GENERAL ASSEMBLY DISTRICT PLAN
AS ADOPTED BY THE OHO REDISTRICTING COMMISSION SEPTEMBER 26, 2023
AND REVISED SEPTEMBER 29, 2023**

HOUSE DISTRICT 68

LICKING COUNTY (part)

Alexandria

Etna Township

Granville

Granville Township

Harrison Township

Hebron

Jersey Township

Kirkersville

Madison Township (part)

Note: Includes the noncontiguous portion circumscribed by Newark

New Albany

Newark

Newark Township

Newton Township (part)

Note: Includes the noncontiguous portions circumscribed by Newark

Note: Also includes the following Census blocks:

390897541021040

390897541021043

390897541021046

390897541021047

390897541021048

390897541021052

Pataskala

Reynoldsburg

St. Albans Township

Union Township (part)

Precinct A

Precinct B (part)

Note: Excludes the south easternmost noncontiguous portion of Precinct B that borders Fairfield County and Licking Township (Licking County)

**A DESCRIPTION OF THE FINAL GENERAL ASSEMBLY DISTRICT PLAN
AS ADOPTED BY THE OHO REDISTRICTING COMMISSION SEPTEMBER 26, 2023
AND REVISED SEPTEMBER 29, 2023**

HOUSE DISTRICT 69

FAIRFIELD COUNTY (part)

Amanda

Amanda Township

Berne Township

Bloom Township

Bremen

Canal Winchester (part)

Note: Includes the southernmost noncontiguous portion

Clearcreek Township

Hocking Township

Lithopolis

Madison Township

Richland Township

Rush Creek Township

Rushville

Stoutsville

Sugar Grove

Tarlton

Violet Township (part)

Note: Includes the southernmost noncontiguous portion of Precinct D that borders

Franklin County

West Rushville

LICKING COUNTY (part)

Bennington Township

Bowling Green Township

Buckeye Lake

Burlington Township

Eden Township

Fallsbury Township

Franklin Township

Gratiot

Hanover

Hanover Township

Hartford (Croton)

Hartford Township

Heath

Hopewell Township

Johnstown

Liberty Township

Licking Township

Madison Township (part)

Note: Excludes the noncontiguous portion circumscribed by Newark

Mary Ann Township

**A DESCRIPTION OF THE FINAL GENERAL ASSEMBLY DISTRICT PLAN
AS ADOPTED BY THE OHO REDISTRICTING COMMISSION SEPTEMBER 26, 2023
AND REVISED SEPTEMBER 29, 2023**

McKean Township

Monroe Township

Newton Township (part)

Note: Excludes the noncontiguous portions circumscribed by Newark

Note: Also excludes the following Census blocks:

390897541021040

390897541021043

390897541021046

390897541021047

390897541021048

390897541021052

Perry Township

St. Louisville

Union Township (part)

Precinct B (part)

Note: Includes the south easternmost noncontiguous portion of Precinct B that borders Fairfield County and Licking Township (Licking County)

Utica

Washington Township

PERRY COUNTY (part)

Clayton Township

Crooksville

Glenford

Harrison Township

Hopewell Township

Jackson Township

Junction City

Madison Township

Reading Township

Roseville

Somerset

Thorn Township

Thornville

**A DESCRIPTION OF THE FINAL GENERAL ASSEMBLY DISTRICT PLAN
AS ADOPTED BY THE OHO REDISTRICTING COMMISSION SEPTEMBER 26, 2023
AND REVISED SEPTEMBER 29, 2023**

HOUSE DISTRICT 70

GREENE COUNTY (part)

Bath Township
Beavercreek
Beavercreek Township
Bellbrook
Centerville
Dayton
Fairborn
Kettering
Spring Valley
Spring Valley Township
Sugarcreek Township
Wright Patterson AFB

**A DESCRIPTION OF THE FINAL GENERAL ASSEMBLY DISTRICT PLAN
AS ADOPTED BY THE OHO REDISTRICTING COMMISSION SEPTEMBER 26, 2023
AND REVISED SEPTEMBER 29, 2023**

HOUSE DISTRICT 71
CLINTON COUNTY

CLARK COUNTY (part)

Clifton
Enon
Green Township
Harmony Township
Mad River Township
Madison Township
South Charleston
South Vienna

GREENE COUNTY (part)

Bowersville
Caesarscreek Township
Cedarville
Cedarville Township
Clifton
Jamestown
Jefferson Township
Miami Township
New Jasper Township
Ross Township
Silvercreek Township
Xenia
Xenia Township
Yellow Springs

**A DESCRIPTION OF THE FINAL GENERAL ASSEMBLY DISTRICT PLAN
AS ADOPTED BY THE OHO REDISTRICTING COMMISSION SEPTEMBER 26, 2023
AND REVISED SEPTEMBER 29, 2023**

HOUSE DISTRICT 72

PORTAGE COUNTY (part)

Atwater Township
Brimfield Township
Charlestown Township
Deerfield Township
Edinburg Township
Franklin Township
Freedom Township
Garrettsville
Hiram
Hiram Township
Kent
Mantua
Mogadore
Nelson Township
Palmyra Township
Paris Township
Randolph Township
Ravenna
Ravenna Township
Rootstown Township
Shalersville Township
Suffield Township
Sugar Bush Knolls
Tallmadge
Windham
Windham Township

**A DESCRIPTION OF THE FINAL GENERAL ASSEMBLY DISTRICT PLAN
AS ADOPTED BY THE OHO REDISTRICTING COMMISSION SEPTEMBER 26, 2023
AND REVISED SEPTEMBER 29, 2023**

HOUSE DISTRICT 73

FAIRFIELD COUNTY (part)

Baltimore

Buckeye Lake

Canal Winchester (part)

Note: Excludes the southernmost noncontiguous portion

Carroll

Columbus

Greenfield Township

Lancaster

Liberty Township

Millersport

Pickerington

Pleasant Township

Pleasantville

Reynoldsburg

Thurston

Violet Township (part)

Note: Excludes the southernmost noncontiguous portion of Precinct D that
borders Franklin County

Walnut Township

**A DESCRIPTION OF THE FINAL GENERAL ASSEMBLY DISTRICT PLAN
AS ADOPTED BY THE OHO REDISTRICTING COMMISSION SEPTEMBER 26, 2023
AND REVISED SEPTEMBER 29, 2023**

HOUSE DISTRICT 74

CLARK COUNTY (part)

Bethel Township
Catawba
Donnelsville
German Township
Moorefield Township
New Carlisle
North Hampton
Pike Township
Pleasant Township
Springfield
Springfield Township
Tremont City

**A DESCRIPTION OF THE FINAL GENERAL ASSEMBLY DISTRICT PLAN
AS ADOPTED BY THE OHO REDISTRICTING COMMISSION SEPTEMBER 26, 2023
AND REVISED SEPTEMBER 29, 2023**

HOUSE DISTRICT 75

WOOD COUNTY (part)

Bairdstown
Bloom Township
Bloomdale
Bowling Green
Bradner
Center Township
Custar
Cygnet
Fostoria
Freedom Township
Grand Rapids
Grand Rapids Township
Haskins
Henry Township
Hoytville
Jackson Township
Jerry City
Lake Township
Liberty Township
Luckey
Middleton Township
Millbury
Milton Center
Milton Township
Montgomery Township
North Baltimore
Pemberville
Perry Township
Perrysburg (part)

Note: Excludes the noncontiguous portions surrounded by Perrysburg Township,
i.e. Census blocks:

391730205001016

391730205001017

Perrysburg Township (part)

Precincts Fallen Timbers, North, South

Precinct Eckel

Note: Includes the noncontiguous portion, i.e. Census block:

391730204022016

Precinct Ft. Meigs (part)

Note: Excludes the noncontiguous portion bordering the Wood County /
Lucas County line i.e. Census blocks:

391730205001000

391730205001015

**A DESCRIPTION OF THE FINAL GENERAL ASSEMBLY DISTRICT PLAN
AS ADOPTED BY THE OHO REDISTRICTING COMMISSION SEPTEMBER 26, 2023
AND REVISED SEPTEMBER 29, 2023**

391730206021000
391730206021003
391730206021005
391730206021019
391730206021020
391730206021021
391730206021022
391730206021023
391730206022002
391730206023000
391730206023001
391730206023002
391730206023003
391730206023004
391730206023006
391730206023007
391730206023008
391730206023021
391730206023022
391730206023023
391730206023031

Note: Includes the noncontiguous portion, i.e. Census block:
391730206022019

Plain Township
Portage
Portage Township
Risingsun
Tontogany
Troy Township
Walbridge
Washington Township
Wayne
Webster Township
West Millgrove
Weston
Weston Township

**A DESCRIPTION OF THE FINAL GENERAL ASSEMBLY DISTRICT PLAN
AS ADOPTED BY THE OHO REDISTRICTING COMMISSION SEPTEMBER 26, 2023
AND REVISED SEPTEMBER 29, 2023**

HOUSE DISTRICT 76
RICHLAND COUNTY

**A DESCRIPTION OF THE FINAL GENERAL ASSEMBLY DISTRICT PLAN
AS ADOPTED BY THE OHO REDISTRICTING COMMISSION SEPTEMBER 26, 2023
AND REVISED SEPTEMBER 29, 2023**

**HOUSE DISTRICT 77
WAYNE COUNTY**

**A DESCRIPTION OF THE FINAL GENERAL ASSEMBLY DISTRICT PLAN
AS ADOPTED BY THE OHO REDISTRICTING COMMISSION SEPTEMBER 26, 2023
AND REVISED SEPTEMBER 29, 2023**

HOUSE DISTRICT 78

ALLEN COUNTY

AUGLAIZE COUNTY (part)

Buckland

Cridersville

Duchouquet Township (part)

Note: Excludes the noncontiguous portions circumscribed by Wapakoneta

Note: Excludes the noncontiguous portion of Precinct E that borders Wapakoneta
Precinct 3A and Wapakoneta Precinct 3B

Note: Excludes the noncontiguous portion of Precinct W that borders both
Wapakoneta Precinct 1A and Wapakoneta Precinct 4B

Note: Excludes the noncontiguous portion of Precinct W that borders both
Wapakoneta Precinct 4B and Wapakoneta Precinct 3A

Goshen Township

Logan Township

Moulton Township

Salem Township

Union Township

Wapakoneta (part)

Note: Includes the noncontiguous portion of Precinct 2B that is along the western
border of Duchouquet Township Precinct E

Wayne Township

Waynesfield

**A DESCRIPTION OF THE FINAL GENERAL ASSEMBLY DISTRICT PLAN
AS ADOPTED BY THE OHO REDISTRICTING COMMISSION SEPTEMBER 26, 2023
AND REVISED SEPTEMBER 29, 2023**

HOUSE DISTRICT 79
CARROLL COUNTY

COLUMBIANA COUNTY (part)

Center Township
Columbiana
East Liverpool
East Palestine
Elkrun Township
Fairfield Township
Franklin Township
Hanover Township
Hanoverton
Leetonia
Lisbon
Liverpool Township
Madison Township
Middleton Township
Minerva
New Waterford
Perry Township
Rogers
Salem
Salem Township
Salineville
St. Clair Township
Summitville
Unity Township
Washington Township
Washingtonville
Wayne Township
Wellsville
West Township
Yellow Creek Township

**A DESCRIPTION OF THE FINAL GENERAL ASSEMBLY DISTRICT PLAN
AS ADOPTED BY THE OHO REDISTRICTING COMMISSION SEPTEMBER 26, 2023
AND REVISED SEPTEMBER 29, 2023**

HOUSE DISTRICT 80

MIAMI COUNTY

DARKE COUNTY (part)

Arcanum
Butler Township
Castine
Franklin Township
Gordon
Harrison Township
Hollansburg
Ithaca
Liberty Township
Monroe Township
Neave Township
New Madison
Palestine
Pitsburg
Twin Township
Van Buren Township
Wayne Lakes

**A DESCRIPTION OF THE FINAL GENERAL ASSEMBLY DISTRICT PLAN
AS ADOPTED BY THE OHO REDISTRICTING COMMISSION SEPTEMBER 26, 2023
AND REVISED SEPTEMBER 29, 2023**

HOUSE DISTRICT 81

FULTON COUNTY

HENRY COUNTY

WILLIAMS COUNTY

DEFIANCE COUNTY (part)

Adams Township

Farmer Township

Milford Township

Ney

Tiffin Township

Washington Township

**A DESCRIPTION OF THE FINAL GENERAL ASSEMBLY DISTRICT PLAN
AS ADOPTED BY THE OHO REDISTRICTING COMMISSION SEPTEMBER 26, 2023
AND REVISED SEPTEMBER 29, 2023**

HOUSE DISTRICT 82

PAULDING COUNTY

PUTNAM COUNTY

VAN WERT COUNTY

DEFIANCE COUNTY (part)

Defiance

Defiance Township

Delaware Township

Hicksville

Hicksville Township

Highland Township

Mark Township

Noble Township

Richland Township

Sherwood

**A DESCRIPTION OF THE FINAL GENERAL ASSEMBLY DISTRICT PLAN
AS ADOPTED BY THE OHO REDISTRICTING COMMISSION SEPTEMBER 26, 2023
AND REVISED SEPTEMBER 29, 2023**

HOUSE DISTRICT 83

HANCOCK COUNTY

HARDIN COUNTY

LOGAN COUNTY (part)

Belle Center

Bloomfield Township

Bokescreek Township

Huntsville

Lakeview

McArthur Township

Richland Township

Ridgeway

Rushcreek Township

Rushsylvania

Russells Point

Stokes Township

Washington Township

West Mansfield

**A DESCRIPTION OF THE FINAL GENERAL ASSEMBLY DISTRICT PLAN
AS ADOPTED BY THE OHO REDISTRICTING COMMISSION SEPTEMBER 26, 2023
AND REVISED SEPTEMBER 29, 2023**

HOUSE DISTRICT 84
MERCER COUNTY

AUGLAIZE COUNTY (part)

Clay Township

Duchouquet Township (part)

Note: Includes the noncontiguous portions circumscribed by Wapakoneta

Note: Includes the noncontiguous portion of Precinct E that borders Wapakoneta
Precinct 3A and Wapakoneta Precinct 3B

Note: Includes the noncontiguous portion of Precinct W that borders both
Wapakoneta Precinct 1A and Wapakoneta Precinct 4B

Note: Includes the noncontiguous portion of Precinct W that borders both
Wapakoneta Precinct 4B and Wapakoneta Precinct 3A

German Township

Jackson Township

Minster

New Bremen

New Knoxville

Noble Township

Pusheta Township

St. Marys

St. Marys Township

Wapakoneta (part)

Note: Excludes the noncontiguous portion of Precinct 2B that is along the western
border of Duchouquet Township Precinct E

Washington Township

DARKE COUNTY (part)

Adams Township

Allen Township

Ansonia

Bradford

Brown Township

Burkettsville

Gettysburg

Greenville

Greenville Township

Jackson Township

Mississinawa Township

New Weston

North Star

Osgood

Patterson Township

Richland Township

Rossburg

**A DESCRIPTION OF THE FINAL GENERAL ASSEMBLY DISTRICT PLAN
AS ADOPTED BY THE OHO REDISTRICTING COMMISSION SEPTEMBER 26, 2023
AND REVISED SEPTEMBER 29, 2023**

Union City
Versailles
Wabash Township
Washington Township
Wayne Township
York Township
Yorkshire

**A DESCRIPTION OF THE FINAL GENERAL ASSEMBLY DISTRICT PLAN
AS ADOPTED BY THE OHO REDISTRICTING COMMISSION SEPTEMBER 26, 2023
AND REVISED SEPTEMBER 29, 2023**

HOUSE DISTRICT 85
CHAMPAIGN COUNTY
SHELBY COUNTY

LOGAN COUNTY (part)

Bellefontaine
De Graff
Harrison Township
Jefferson Township
Lake Township
Liberty Township
Miami Township
Monroe Township
Perry Township
Pleasant Township
Quincy
Union Township
Valley Hi
West Liberty
Zane Township
Zanesfield

**A DESCRIPTION OF THE FINAL GENERAL ASSEMBLY DISTRICT PLAN
AS ADOPTED BY THE OHO REDISTRICTING COMMISSION SEPTEMBER 26, 2023
AND REVISED SEPTEMBER 29, 2023**

HOUSE DISTRICT 86
UNION COUNTY

MARION COUNTY (part)

Marion
Marion Township
Pleasant Township
Prospect
Prospect Township

**A DESCRIPTION OF THE FINAL GENERAL ASSEMBLY DISTRICT PLAN
AS ADOPTED BY THE OHO REDISTRICTING COMMISSION SEPTEMBER 26, 2023
AND REVISED SEPTEMBER 29, 2023**

HOUSE DISTRICT 87

CRAWFORD COUNTY

MORROW COUNTY

WYANDOT COUNTY

MARION COUNTY (part)

Big Island Township

Bowling Green Township

Caledonia

Claridon Township

Grand Prairie Township

Grand Township

Green Camp

Green Camp Township

La Rue

Montgomery Township

Morral

New Bloomington

Richland Township

Salt Rock Township

Scott Township

Tully Township

Waldo

Waldo Township

**A DESCRIPTION OF THE FINAL GENERAL ASSEMBLY DISTRICT PLAN
AS ADOPTED BY THE OHO REDISTRICTING COMMISSION SEPTEMBER 26, 2023
AND REVISED SEPTEMBER 29, 2023**

HOUSE DISTRICT 88
SANDUSKY COUNTY
SENECA COUNTY

**A DESCRIPTION OF THE FINAL GENERAL ASSEMBLY DISTRICT PLAN
AS ADOPTED BY THE OHO REDISTRICTING COMMISSION SEPTEMBER 26, 2023
AND REVISED SEPTEMBER 29, 2023**

HOUSE DISTRICT 89

ERIE COUNTY

Note: Please consult the Block Assignment File (BAF) adopted by the Ohio Redistricting Commission for Census blocks related to Lake Erie

HURON COUNTY (part)

Bellevue
Lyme Township
Wakeman
Wakeman Township

OTTAWA COUNTY (part)

Bay Township
Benton Township
Carroll Township
Catawba Island
Danbury Township
Elmore
Erie Township
Harris Township
Marblehead
Oak Harbor
Port Clinton
Portage Township
Put-in-Bay
Put-in-Bay Township
Rocky Ridge
Salem Township

Note: Please consult the Block Assignment File (BAF) adopted by the Ohio Redistricting Commission for Census blocks related to Lake Erie

**A DESCRIPTION OF THE FINAL GENERAL ASSEMBLY DISTRICT PLAN
AS ADOPTED BY THE OHO REDISTRICTING COMMISSION SEPTEMBER 26, 2023
AND REVISED SEPTEMBER 29, 2023**

HOUSE DISTRICT 90

ADAMS COUNTY

SCIOTO COUNTY

BROWN COUNTY (part)

Aberdeen

Byrd Township

Eagle Township

Franklin Township

Huntington Township

Jackson Township

Jefferson Township

Ripley

Russellville

Sardinia

Union Township

Washington Township

**A DESCRIPTION OF THE FINAL GENERAL ASSEMBLY DISTRICT PLAN
AS ADOPTED BY THE OHO REDISTRICTING COMMISSION SEPTEMBER 26, 2023
AND REVISED SEPTEMBER 29, 2023**

HOUSE DISTRICT 91

FAYETTE COUNTY

HIGHLAND COUNTY

PIKE COUNTY

ROSS COUNTY (part)

Bainbridge

Buckskin Township

Clarksburg

Concord Township

Deerfield Township

Frankfort

Greenfield

Paint Township

Paxton Township

South Salem

Twin Township

**A DESCRIPTION OF THE FINAL GENERAL ASSEMBLY DISTRICT PLAN
AS ADOPTED BY THE OHO REDISTRICTING COMMISSION SEPTEMBER 26, 2023
AND REVISED SEPTEMBER 29, 2023**

HOUSE DISTRICT 92

HOCKING COUNTY

VINTON COUNTY

PERRY COUNTY (part)

- Bearfield Township
- Coal Township
- Corning
- Hemlock
- Monday Creek Township
- Monroe Township
- New Lexington
- New Straitsville
- Pike Township
- Pleasant Township
- Rendville
- Salt Lick Township
- Shawnee

ROSS COUNTY (part)

- Adelphi
- Chillicothe
- Colerain Township
- Franklin Township
- Green Township
- Harrison Township
- Huntington Township
- Jefferson Township
- Kingston
- Liberty Township
- Scioto Township
- Springfield Township
- Union Township

**A DESCRIPTION OF THE FINAL GENERAL ASSEMBLY DISTRICT PLAN
AS ADOPTED BY THE OHO REDISTRICTING COMMISSION SEPTEMBER 26, 2023
AND REVISED SEPTEMBER 29, 2023**

HOUSE DISTRICT 93
GALLIA COUNTY
JACKSON COUNTY
LAWRENCE COUNTY

**A DESCRIPTION OF THE FINAL GENERAL ASSEMBLY DISTRICT PLAN
AS ADOPTED BY THE OHO REDISTRICTING COMMISSION SEPTEMBER 26, 2023
AND REVISED SEPTEMBER 29, 2023**

HOUSE DISTRICT 94

MEIGS COUNTY

WASHINGTON COUNTY

ATHENS COUNTY (part)

Albany

Alexander Township

Ames Township

Amesville

Athens Township (part)

 Precinct Plains 2

 Precinct Plains 1 (part)

 Note: Includes the noncontiguous portion that borders Plains Precinct 2

Buchtel

Carthage Township

Chauncey

Coolville

Dover Township

Glouster

Jacksonville

Lee Township

Lodi Township

Nelsonville

Trimble

Trimble Township

Troy Township

Waterloo Township

York Township

**A DESCRIPTION OF THE FINAL GENERAL ASSEMBLY DISTRICT PLAN
AS ADOPTED BY THE OHO REDISTRICTING COMMISSION SEPTEMBER 26, 2023
AND REVISED SEPTEMBER 29, 2023**

HOUSE DISTRICT 95

HARRISON COUNTY

MORGAN COUNTY

NOBLE COUNTY

ATHENS COUNTY (part)

Athens

Note: Includes the following Census blocks:

390099732001001

390099732002041

390099732002052

Athens Township (part)

Precincts Baker, East, South

Precinct Plains 1 (part)

Note: Excludes the noncontiguous portion that borders Plains Precinct 2

Bern Township

Canaan Township

Rome Township

BELMONT COUNTY (part)

Barnesville

Belmont

Bethesda

Fairview

Flushing

Flushing Township

Goshen Township

Holloway

Kirkwood Township

Morristown

Richland Township

Smith Township

St. Clairsville

Union Township

Warren Township

Wheeling Township

**A DESCRIPTION OF THE FINAL GENERAL ASSEMBLY DISTRICT PLAN
AS ADOPTED BY THE OHO REDISTRICTING COMMISSION SEPTEMBER 26, 2023
AND REVISED SEPTEMBER 29, 2023**

GUERNSEY COUNTY (part)

Center Township
Fairview
Jefferson Township
Londonderry Township
Lore City
Madison Township
Millwood Township
Monroe Township
Old Washington
Oxford Township
Quaker City
Richland Township
Senecaville
Washington Township
Wills Township

**A DESCRIPTION OF THE FINAL GENERAL ASSEMBLY DISTRICT PLAN
AS ADOPTED BY THE OHO REDISTRICTING COMMISSION SEPTEMBER 26, 2023
AND REVISED SEPTEMBER 29, 2023**

HOUSE DISTRICT 96
JEFFERSON COUNTY
MONROE COUNTY

BELMONT COUNTY (part)

Bellaire
Bridgeport
Brookside
Colerain Township
Martins Ferry
Mead Township
Pease Township
Powhatan Point
Pultney Township
Shadyside
Somerset Township
Washington Township
Wayne Township
Wilson
York Township
Yorkville

**A DESCRIPTION OF THE FINAL GENERAL ASSEMBLY DISTRICT PLAN
AS ADOPTED BY THE OHO REDISTRICTING COMMISSION SEPTEMBER 26, 2023
AND REVISED SEPTEMBER 29, 2023**

HOUSE DISTRICT 97
MUSKINGUM COUNTY

GUERNSEY COUNTY (part)

Adams Township
Byesville
Cambridge
Cambridge Township
Cumberland
Jackson Township
Knox Township
Liberty Township
Pleasant City
Spencer Township
Valley Township
Westland Township
Wheeling Township

**A DESCRIPTION OF THE FINAL GENERAL ASSEMBLY DISTRICT PLAN
AS ADOPTED BY THE OHO REDISTRICTING COMMISSION SEPTEMBER 26, 2023
AND REVISED SEPTEMBER 29, 2023**

HOUSE DISTRICT 98
COSHOCTON COUNTY
HOLMES COUNTY

KNOX COUNTY (part)

Brown Township

Butler Township

Clay Township

Clinton Township (part)

Note: Includes the noncontiguous portions circumscribed by Mount Vernon

College Township

Danville

Gambier

Gann

Harrison Township

Howard Township

Jackson Township

Jefferson Township

Martinsburg

Monroe Township

Morgan Township

Mount Vernon

Pike Township

Pleasant Township

Union Township

Utica

**A DESCRIPTION OF THE FINAL GENERAL ASSEMBLY DISTRICT PLAN
AS ADOPTED BY THE OHO REDISTRICTING COMMISSION SEPTEMBER 26, 2023
AND REVISED SEPTEMBER 29, 2023**

HOUSE DISTRICT 99

ASHTABULA COUNTY (part)

Ashtabula

Ashtabula Township

Conneaut

Geneva Township (part)

Note: Excludes the noncontiguous portion of Precinct 1 that is circumscribed by

Geneva

Geneva-on-the-Lake

Harpersfield Township (part)

Precinct 1

Precinct 2 (part)

Includes Census blocks:

390070010022021

390070010022022

390070010022023

390070010022027

390070010022028

390070010022029

Excludes Census blocks:

390070009004012

390070010021008

390070010021009

390070010021010

390070010021011

390070010021012

390070010021019

390070010021020

390070010021021

390070010021023

390070010021024

390070010022010

390070010022011

390070010022016

390070010022017

390070010022018

390070010022024

390070010022025

390070010022026

390070010022030

390070010022031

390070010022032

390070010022033

390070010022034

North Kingsville

**A DESCRIPTION OF THE FINAL GENERAL ASSEMBLY DISTRICT PLAN
AS ADOPTED BY THE OHO REDISTRICTING COMMISSION SEPTEMBER 26, 2023
AND REVISED SEPTEMBER 29, 2023**

Plymouth Township

Saybrook Township

Trumbull Township

Note: Please consult the Block Assignment File (BAF) adopted by the Ohio Redistricting Commission for Census blocks related to Lake Erie

GEAUGA COUNTY (part)

Aquilla

Burton

Burton Township

Chardon

Chardon Township

Chester Township

Claridon Township

Hambden Township

Hunting Valley

Huntsburg Township

Middlefield

Middlefield Township

Montville Township

Munson Township

Newbury Township

Parkman Township

Russell Township

Thompson Township

Troy Township

**A DESCRIPTION OF THE FINAL GENERAL ASSEMBLY DISTRICT PLAN
AS ADOPTED BY THE OHO REDISTRICTING COMMISSION SEPTEMBER 26, 2023
AND REVISED SEPTEMBER 29, 2023**

Ohio's 33 Senate districts are comprised of the following Ohio House districts.

Senate District 1:	House Districts 81, 82, 83	
Senate District 2:	House Districts 44, 75, 89	
Senate District 3:	House Districts 5, 10, 12	
Senate District 4:	House Districts 45, 46, 47	
Senate District 5:	House Districts 39, 40, 80	
Senate District 6:	House Districts 36, 37, 38	
Senate District 7:	House Districts 28, 55, 56	
Senate District 8:	House Districts 27, 29, 30	
Senate District 9:	House Districts 24, 25, 26	
Senate District 10:	House Districts 70, 71, 74	
Senate District 11:	House Districts 41, 42, 43	
Senate District 12:	House Districts 78, 84, 85	
Senate District 13:	House Districts 52, 53, 54	
Senate District 14:	House Districts 62, 63, 90	
Senate District 15:	House Districts 1, 2, 3	
Senate District 16:	House Districts 4, 8, 11	
Senate District 17:	House Districts 91, 92, 93	
Senate District 18:	House Districts 19, 23, 57	
Senate District 19:	House Districts 60, 61, 98	
Senate District 20:	House Districts 68, 69, 73	
Senate District 21:	House Districts 18, 21, 22	
Senate District 22:	House Districts 66, 67, 76	
Senate District 23:	House Districts 13, 16, 20	
Senate District 24:	House Districts 14, 15, 17	
Senate District 25:	House Districts 6, 7, 9	
Senate District 26:	House Districts 86, 87, 88	
Senate District 27:	House Districts 31, 35, 72	Assigned to Senator Roegner
Senate District 28:	House Districts 32, 33, 34	
Senate District 29:	House Districts 48, 49, 50	
Senate District 30:	House Districts 94, 95, 96	
Senate District 31:	House Districts 51, 77, 97	
Senate District 32:	House Districts 64, 65, 99	
Senate District 33:	House Districts 58, 59, 79	

All of the above assignments of Senators are made pursuant to Section 5, Article XI of the Ohio Constitution.

**A DESCRIPTION OF THE FINAL GENERAL ASSEMBLY DISTRICT PLAN
AS ADOPTED BY THE OHO REDISTRICTING COMMISSION SEPTEMBER 26, 2023
AND REVISED SEPTEMBER 29, 2023**

Pursuant to the 2020 U.S. Census, the population of Ohio as of April 1, 2020 was 11,799,448.
The target population for each Ohio House district is therefore 119,186.

**Statistical Information – Ohio House Districts
Revised September 29, 2023**

House District	Population	Deviation
1	113,787	-4.53%
2	121,520	1.96%
3	115,383	-3.19%
4	121,938	2.31%
5	123,578	3.68%
6	116,112	-2.58%
7	116,021	-2.66%
8	113,396	-4.86%
9	121,586	2.01%
10	122,260	2.58%
11	124,039	4.07%
12	116,550	-2.21%
13	125,138	4.99%
14	125,130	4.99%
15	125,144	5.00%
16	125,130	4.99%
17	125,002	4.88%
18	125,133	4.99%
19	122,370	2.67%
20	125,134	4.99%
21	125,125	4.98%
22	125,090	4.95%
23	124,088	4.11%
24	117,767	-1.19%
25	113,807	-4.51%
26	116,550	-2.21%
27	125,133	4.99%
28	124,282	4.28%
29	119,289	0.09%
30	113,811	-4.51%
31	124,335	4.32%
32	117,858	-1.11%

**A DESCRIPTION OF THE FINAL GENERAL ASSEMBLY DISTRICT PLAN
AS ADOPTED BY THE OHO REDISTRICTING COMMISSION SEPTEMBER 26, 2023
AND REVISED SEPTEMBER 29, 2023**

33	116,312	-2.41%
34	121,255	1.74%
35	123,182	3.35%
36	125,117	4.98%
37	121,639	2.06%
38	124,303	4.29%
39	114,226	-4.16%
40	114,443	-3.98%
41	113,497	-4.77%
42	114,246	-4.14%
43	114,883	-3.61%
44	115,672	-2.95%
45	123,472	3.60%
46	121,992	2.35%
47	123,473	3.60%
48	124,669	4.60%
49	116,324	-2.40%
50	113,282	-4.95%
51	113,841	-4.48%
52	122,559	2.83%
53	119,135	-0.04%
54	122,551	2.82%
55	120,633	1.21%
56	121,704	2.11%
57	124,936	4.82%
58	118,730	-0.38%
59	117,494	-1.42%
60	113,615	-4.67%
61	120,927	1.46%
62	124,425	4.40%
63	113,544	-4.73%
64	124,049	4.08%
65	122,811	3.04%
66	116,342	-2.39%
67	118,575	-0.51%
68	120,797	1.35%
69	115,006	-3.51%
70	115,458	-3.13%

**A DESCRIPTION OF THE FINAL GENERAL ASSEMBLY DISTRICT PLAN
AS ADOPTED BY THE OHO REDISTRICTING COMMISSION SEPTEMBER 26, 2023
AND REVISED SEPTEMBER 29, 2023**

71	114,405	-4.01%
72	122,716	2.96%
73	123,971	4.01%
74	116,122	-2.57%
75	113,827	-4.50%
76	124,936	4.82%
77	116,894	-1.92%
78	113,287	-4.95%
79	120,988	1.51%
80	124,211	4.22%
81	113,487	-4.78%
82	114,464	-3.96%
83	122,058	2.41%
84	114,313	-4.09%
85	116,652	-2.13%
86	113,566	-4.72%
87	113,452	-4.81%
88	113,965	-4.38%
89	114,672	-3.79%
90	115,793	-2.85%
91	113,883	-4.45%
92	116,490	-2.26%
93	120,113	0.78%
94	114,144	-4.23%
95	114,106	-4.26%
96	114,020	-4.33%
97	114,521	-3.91%
98	123,138	3.32%
99	124,649	4.58%

**A DESCRIPTION OF THE FINAL GENERAL ASSEMBLY DISTRICT PLAN
AS ADOPTED BY THE OHO REDISTRICTING COMMISSION SEPTEMBER 26, 2023
AND REVISED SEPTEMBER 29, 2023**

Pursuant to the 2020 U.S. Census, the population of Ohio as of April 1, 2020 was 11,799,448. The target population for each Ohio Senate district is therefore 357,559.

**Statistical Information – Ohio Senate Districts
Revised September 29, 2023**

Senate District	Population	Deviation
1	350,009	-2.11%
2	344,171	-3.74%
3	362,388	1.35%
4	368,937	3.18%
5	352,880	-1.31%
6	371,059	3.78%
7	366,619	2.53%
8	358,233	0.19%
9	348,124	-2.64%
10	345,985	-3.24%
11	342,626	-4.18%
12	344,252	-3.72%
13	364,245	1.87%
14	353,762	-1.06%
15	350,690	-1.92%
16	359,373	0.51%
17	350,486	-1.98%
18	371,394	3.87%
19	357,680	0.03%
20	359,774	0.62%
21	375,348	4.98%
22	359,853	0.64%
23	375,402	4.99%
24	375,276	4.96%
25	353,719	-1.07%
26	340,983	-4.64%
27	370,233	3.54%
28	355,425	-0.60%
29	354,275	-0.92%
30	342,270	-4.28%
31	345,256	-3.44%
32	371,509	3.90%
33	357,212	-0.10%

County Populations and Filing Locations
Ohio Senate Districts for use in 2024 to 2030
Enacted September 2023

	#	County	2020 Census Population	2020 Census Population %	County to File Petitions
SD	1	Defiance	38,286	10.94%	
		Fulton	42,713	12.20%	
		Hancock	74,920	21.41%	* Filing county
		Hardin	30,696	8.77%	
		Henry	27,662	7.90%	
		Logan (Part)	16,442	4.70%	
		Paulding	18,806	5.37%	
		Putnam	34,451	9.84%	
		Van Wert	28,931	8.27%	
		Williams	37,102	10.60%	
SD	2	Erie	75,622	21.97%	
		Huron (Part)	7,284	2.12%	
		Lucas (Part)	88,653	25.76%	
		Ottawa	40,364	11.73%	
		Wood	132,248	38.43%	* Filing county
SD	3	Franklin (Part)	260,789	71.81%	* Filing county
		Madison	43,824	12.07%	
		Pickaway	58,539	16.12%	
SD	4	Butler (Part)	368,937	100.00%	* Filing county
SD	5	Butler (Part)	21,420	6.07%	
		Darke (Part)	15,437	4.37%	
		Miami	108,774	30.82%	
		Montgomery (Part)	166,250	47.11%	* Filing county
		Preble	40,999	11.62%	
SD	6	Montgomery (Part)	371,059	100.00%	* Filing county
SD	7	Hamilton (Part)	124,282	33.90%	
		Warren	242,337	66.10%	* Filing county
SD	8	Hamilton (Part)	358,233	100.00%	* Filing county
SD	9	Hamilton (Part)	348,124	100.00%	* Filing county
SD	10	Clark	136,001	39.31%	
		Clinton	42,018	12.14%	
		Greene	167,966	48.55%	* Filing county
SD	11	Lucas (Part)	342,626	100.00%	* Filing county
SD	12	Allen	102,206	29.69%	* Filing county
		Auglaize	46,422	13.48%	
		Champaign	38,714	11.25%	
		Darke (Part)	36,444	10.59%	
		Logan (Part)	29,708	8.63%	
		Mercer	42,528	12.35%	

County Populations and Filing Locations
Ohio Senate Districts for use in 2024 to 2030
Enacted September 2023

#		County	2020 Census Population	2020 Census Population %	County to File Petitions
		Shelby	48,230	14.01%	
SD	13	Huron (Part)	51,281	14.08%	
		Lorain	312,964	85.92%	* Filing county
SD	14	Adams	27,477	7.77%	
		Brown	43,676	12.35%	
		Clermont	208,601	58.97%	* Filing county
		Scioto	74,008	20.92%	
SD	15	Franklin (Part)	349,926	100.00%	* Filing county
SD	16	Franklin (Part)	359,373	100.00%	* Filing county
SD	17	Fayette	28,951	8.26%	
		Gallia	29,220	8.34%	
		Highland	43,317	12.36%	
		Hocking	28,050	8.00%	
		Jackson	32,653	9.32%	
		Lawrence	58,240	16.62%	
		Perry (Part)	13,074	3.73%	
		Pike	27,088	7.73%	
		Ross	77,093	22.00%	* Filing county
		Vinton	12,800	3.65%	
SD	18	Cuyahoga (Part)	138,791	37.37%	
		Lake	232,603	62.63%	* Filing county
SD	19	Coshocton	36,612	10.24%	
		Delaware	214,124	59.86%	* Filing county
		Holmes	44,223	12.36%	
		Knox	62,721	17.54%	
SD	20	Fairfield	158,921	44.17%	
		Licking	178,519	49.62%	* Filing county
		Perry (Part)	22,334	6.21%	
SD	21	Cuyahoga (Part)	375,348	100.00%	* Filing county
SD	22	Ashland	52,447	14.57%	
		Medina	182,470	50.71%	* Filing county
		Richland	124,936	34.72%	
SD	23	Cuyahoga (Part)	375,402	100.00%	* Filing county
SD	24	Cuyahoga (Part)	375,276	100.00%	* Filing county
SD	25	Franklin (Part)	353,719	100.00%	* Filing county
SD	26	Crawford	42,025	12.32%	
		Marion	65,359	19.17%	* Filing county
		Morrow	34,950	10.25%	
		Sandusky	58,896	17.27%	

County Populations and Filing Locations
Ohio Senate Districts for use in 2024 to 2030
Enacted September 2023

#		County	2020 Census Population	2020 Census Population %	County to File Petitions
		Seneca	55,069	16.15%	
		Union	62,784	18.41%	
		Wyandot	21,900	6.42%	
SD	27	Geauga (Part)	23,439	6.33%	
		Portage	161,791	43.70%	
		Summit (Part)	185,003	49.97%	* Filing county
SD	28	Summit (Part)	355,425	100.00%	* Filing county
SD	29	Stark (Part)	354,275	100.00%	* Filing county
SD	30	Athens	62,431	18.24%	
		Belmont	66,497	19.43%	* Filing county
		Guernsey (Part)	10,327	3.02%	
		Harrison	14,483	4.23%	
		Jefferson	65,249	19.06%	
		Meigs	22,210	6.49%	
		Monroe	13,385	3.91%	
		Morgan	13,802	4.03%	
		Noble	14,115	4.12%	
		Washington	59,771	17.46%	
SD	31	Guernsey (Part)	28,111	8.14%	
		Muskingum	86,410	25.03%	
		Stark (Part)	20,578	5.96%	
		Tuscarawas	93,263	27.01%	
		Wayne	116,894	33.86%	* Filing county
SD	32	Ashtabula	97,574	26.26%	
		Geauga (Part)	71,958	19.37%	
		Trumbull	201,977	54.37%	* Filing county
SD	33	Carroll	26,721	7.48%	
		Columbiana	101,877	28.52%	
		Mahoning	228,614	64.00%	* Filing county

**County Populations and Filing Locations
Ohio House Districts for use in 2024 to 2030
Enacted September 2023**

	#	County	2020 Census Population	2020 Census Population %	County to File Petitions
HD	1	Franklin (Part)	113,787	100.00%	* Filing county
HD	2	Franklin (Part)	120,756	100.00%	* Filing county
HD	3	Franklin (Part)	115,383	100.00%	* Filing county
HD	4	Franklin (Part)	121,938	100.00%	* Filing county
HD	5	Franklin (Part)	124,342	100.00%	* Filing county
HD	6	Franklin (Part)	116,112	100.00%	* Filing county
HD	7	Franklin (Part)	116,021	100.00%	* Filing county
HD	8	Franklin (Part)	113,396	100.00%	* Filing county
HD	9	Franklin (Part)	121,586	100.00%	* Filing county
HD	10	Franklin (Part)	122,260	100.00%	* Filing county
HD	11	Franklin (Part)	124,039	100.00%	* Filing county
HD	12	Franklin (Part)	14,187	12.17%	
		Madison	43,824	37.60%	
		Pickaway	58,539	50.23%	* Filing county
HD	13	Cuyahoga (Part)	125,138	100.00%	* Filing county
HD	14	Cuyahoga (Part)	125,130	100.00%	* Filing county
HD	15	Cuyahoga (Part)	125,144	100.00%	* Filing county
HD	16	Cuyahoga (Part)	125,130	100.00%	* Filing county
HD	17	Cuyahoga (Part)	125,002	100.00%	* Filing county
HD	18	Cuyahoga (Part)	125,133	100.00%	* Filing county
HD	19	Cuyahoga (Part)	122,370	100.00%	* Filing county

**County Populations and Filing Locations
Ohio House Districts for use in 2024 to 2030
Enacted September 2023**

#	County	2020 Census Population	2020 Census Population %	County to File Petitions
HD 20	Cuyahoga (Part)	125,134	100.00%	* Filing county
HD 21	Cuyahoga (Part)	125,125	100.00%	* Filing county
HD 22	Cuyahoga (Part)	125,090	100.00%	* Filing county
HD 23	Cuyahoga (Part)	16,421	13.23%	
	Lake (Part)	107,667	86.77%	* Filing county
HD 24	Hamilton (Part)	117,767	100.00%	* Filing county
HD 25	Hamilton (Part)	113,807	100.00%	* Filing county
HD 26	Hamilton (Part)	116,550	100.00%	* Filing county
HD 27	Hamilton (Part)	125,133	100.00%	* Filing county
HD 28	Hamilton (Part)	124,282	100.00%	* Filing county
HD 29	Hamilton (Part)	119,289	100.00%	* Filing county
HD 30	Hamilton (Part)	113,811	100.00%	* Filing county
HD 31	Summit (Part)	124,335	100.00%	* Filing county
HD 32	Summit (Part)	117,858	100.00%	* Filing county
HD 33	Summit (Part)	116,312	100.00%	* Filing county
HD 34	Summit (Part)	121,255	100.00%	* Filing county
HD 35	Geauga (Part)	23,439	19.03%	
	Portage (Part)	39,075	31.72%	
	Summit (Part)	60,668	49.25%	* Filing county
HD 36	Montgomery (Part)	125,117	100.00%	* Filing county
HD 37	Montgomery (Part)	121,639	100.00%	* Filing county

**County Populations and Filing Locations
Ohio House Districts for use in 2024 to 2030
Enacted September 2023**

#	County	2020 Census Population	2020 Census Population %	County to File Petitions
HD 38	Montgomery (Part)	124,303	100.00%	* Filing county
HD 39	Montgomery (Part)	114,226	100.00%	* Filing county
HD 40	Butler (Part)	21,420	18.72%	
	Montgomery (Part)	52,024	45.46%	* Filing county
	Preble	40,999	35.82%	
HD 41	Lucas (Part)	113,497	100.00%	* Filing county
HD 42	Lucas (Part)	114,246	100.00%	* Filing county
HD 43	Lucas (Part)	114,883	100.00%	* Filing county
HD 44	Lucas (Part)	88,653	76.64%	* Filing county
	Ottawa (Part)	8,598	7.43%	
	Wood (Part)	18,421	15.93%	
HD 45	Butler (Part)	123,472	100.00%	* Filing county
HD 46	Butler (Part)	121,992	100.00%	* Filing county
HD 47	Butler (Part)	123,473	100.00%	* Filing county
HD 48	Stark (Part)	124,669	100.00%	* Filing county
HD 49	Stark (Part)	116,324	100.00%	* Filing county
HD 50	Stark (Part)	113,282	100.00%	* Filing county
HD 51	Stark (Part)	20,578	18.08%	
	Tuscarawas	93,263	81.92%	* Filing county
HD 52	Lorain (Part)	122,559	100.00%	* Filing county
HD 53	Lorain (Part)	119,135	100.00%	* Filing county
HD 54	Huron (Part)	51,281	41.84%	

**County Populations and Filing Locations
Ohio House Districts for use in 2024 to 2030
Enacted September 2023**

#	County	2020 Census Population	2020 Census Population %	County to File Petitions
	Lorain (Part)	71,270	58.16%	* Filing county
HD 55	Warren (Part)	120,633	100.00%	* Filing county
HD 56	Warren (Part)	121,704	100.00%	* Filing county
HD 57	Lake (Part)	124,936	100.00%	* Filing county
HD 58	Mahoning (Part)	118,730	100.00%	* Filing county
HD 59	Columbiana (Part)	7,610	6.48%	
	Mahoning (Part)	109,884	93.52%	* Filing county
HD 60	Delaware (Part)	113,615	100.00%	* Filing county
HD 61	Delaware (Part)	100,509	83.12%	* Filing county
	Knox (Part)	20,418	16.88%	
HD 62	Clermont (Part)	124,425	100.00%	* Filing county
HD 63	Brown (Part)	29,368	25.86%	
	Clermont (Part)	84,176	74.14%	* Filing county
HD 64	Trumbull (Part)	124,049	100.00%	* Filing county
HD 65	Ashtabula (Part)	44,883	36.55%	
	Trumbull (Part)	77,928	63.45%	* Filing county
HD 66	Medina (Part)	116,342	100.00%	* Filing county
HD 67	Ashland	52,447	44.23%	
	Medina (Part)	66,128	55.77%	* Filing county
HD 68	Licking (Part)	120,797	100.00%	* Filing county
HD 69	Fairfield (Part)	34,950	30.39%	
	Licking (Part)	57,722	50.19%	* Filing county
	Perry (Part)	22,334	19.42%	

**County Populations and Filing Locations
Ohio House Districts for use in 2024 to 2030
Enacted September 2023**

	#	County	2020 Census Population	2020 Census Population %	County to File Petitions
HD	70	Greene (Part)	115,458	100.00%	* Filing county
HD	71	Clark (Part)	19,879	17.38%	
		Clinton	42,018	36.73%	
		Greene (Part)	52,508	45.90%	* Filing county
HD	72	Portage (Part)	122,716	100.00%	* Filing county
HD	73	Fairfield (Part)	123,971	100.00%	* Filing county
HD	74	Clark (Part)	116,122	100.00%	* Filing county
HD	75	Wood (Part)	113,827	100.00%	* Filing county
HD	76	Richland	124,936	100.00%	* Filing county
HD	77	Wayne	116,894	100.00%	* Filing county
HD	78	Allen	102,206	90.22%	* Filing county
		Auglaize (Part)	11,081	9.78%	
HD	79	Carroll	26,721	22.09%	
		Columbiana (Part)	94,267	77.91%	* Filing county
HD	80	Darke (Part)	15,437	12.43%	
		Miami	108,774	87.57%	* Filing county
HD	81	Defiance (Part)	6,010	5.30%	
		Fulton	42,713	37.64%	* Filing county
		Henry	27,662	24.37%	
		Williams	37,102	32.69%	
HD	82	Defiance (Part)	32,276	28.20%	
		Paulding	18,806	16.43%	
		Putnam	34,451	30.10%	* Filing county
		Van Wert	28,931	25.28%	
HD	83	Hancock	74,920	61.38%	* Filing county
		Hardin	30,696	25.15%	

County Populations and Filing Locations
Ohio House Districts for use in 2024 to 2030
Enacted September 2023

#	County	2020 Census Population	2020 Census Population %	County to File Petitions
	Logan (Part)	16,442	13.47%	
HD 84	Auglaize (Part)	35,341	30.92%	
	Darke (Part)	36,444	31.88%	
	Mercer	42,528	37.20%	* Filing county
HD 85	Champaign	38,714	33.19%	
	Logan (Part)	29,708	25.47%	
	Shelby	48,230	41.35%	* Filing county
HD 86	Marion (Part)	50,782	44.72%	
	Union	62,784	55.28%	* Filing county
HD 87	Crawford	42,025	37.04%	* Filing county
	Marion (Part)	14,577	12.85%	
	Morrow	34,950	30.81%	
	Wyandot	21,900	19.30%	
HD 88	Sandusky	58,896	51.68%	* Filing county
	Seneca	55,069	48.32%	
HD 89	Erie	75,622	65.95%	* Filing county
	Huron (Part)	7,284	6.35%	
	Ottawa (Part)	31,766	27.70%	
HD 90	Adams	27,477	23.73%	
	Brown (Part)	14,308	12.36%	
	Scioto	74,008	63.91%	* Filing county
HD 91	Fayette	28,951	25.42%	
	Highland	43,317	38.04%	* Filing county
	Pike	27,088	23.79%	
	Ross (Part)	14,527	12.76%	
HD 92	Hocking	28,050	24.08%	
	Perry (Part)	13,074	11.22%	
	Ross (Part)	62,566	53.71%	* Filing county
	Vinton	12,800	10.99%	

**County Populations and Filing Locations
Ohio House Districts for use in 2024 to 2030
Enacted September 2023**

	#	County	2020 Census Population	2020 Census Population %	County to File Petitions
HD	93	Gallia	29,220	24.33%	
		Jackson	32,653	27.19%	
		Lawrence	58,240	48.49%	* Filing county
HD	94	Athens (Part)	32,163	28.18%	
		Meigs	22,210	19.46%	
		Washington	59,771	52.36%	* Filing county
HD	95	Athens (Part)	30,268	26.53%	
		Belmont (Part)	31,111	27.26%	* Filing county
		Guernsey (Part)	10,327	9.05%	
		Harrison	14,483	12.69%	
		Morgan	13,802	12.10%	
		Noble	14,115	12.37%	
HD	96	Belmont (Part)	35,386	31.03%	
		Jefferson	65,249	57.23%	* Filing county
		Monroe	13,385	11.74%	
HD	97	Guernsey (Part)	28,111	24.55%	
		Muskingum	86,410	75.45%	* Filing county
HD	98	Coshocton	36,612	29.73%	
		Holmes	44,223	35.91%	* Filing county
		Knox (Part)	42,303	34.35%	
HD	99	Ashtabula (Part)	52,691	42.27%	
		Geauga (Part)	71,958	57.73%	* Filing county

Agenda Item

#3

Henry F Curtis, IV
Chairman

Inajo Davis Chappell
Member

Lisa M. Stickan
Member

Terence M. McCafferty
Member

Anthony W. Perlatti
Director

Anthony N. Kaloger
Deputy Director

November 7, 2023 General Election

Provisional Verification Summary

A total of **5,777** Provisional Ballots were cast during the November 7, 2023 General Election. Of the **5,777** Provisional Ballots, **4,810** were confirmed to be valid Provisional Ballots and **967** were rejected for various reasons.

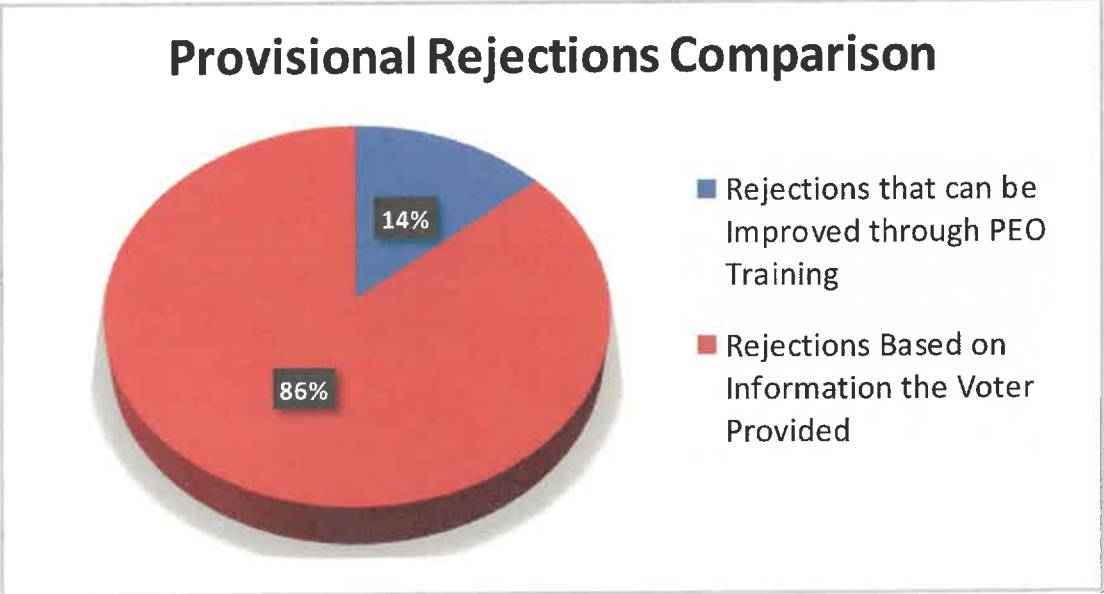
	*Valid	Rejected	Total
Provisional Ballots Cast	4,810	967	5,777

*Includes: **69** Provisional Ballots that were cast in the wrong precinct/correct location that are eligible to be remade.

Reason for Rejection	# Rejected
Not Registered	541
Missing Identification	124
Wrong Precinct Wrong Location	94
Non-Matching Identification	46
Empty Envelope	41
Voted Absentee	36
Missing Date of Birth	21
Non-Matching Signature	17
Missing Address	11
Voted in Wrong County	10
No Signature	9
Voted Absentee- Challenge	9
Invalid Address	6
Ballot Already Cast	2
Total Rejections	967

Number of Voters	Additional Provisional Data
2,568	Number of voters who had a name and/or address change
1,390	Number of voters who requested and did not return a Vote-By-Mail Ballot
24	Total voters who appeared during the Provisional Cure Period
14	Number of voters who cured their Provisional Ballot

13% (124/967) were rejections attributed to missing identification.



Rejections that can be Improved through PEO Training

- Wrong Precinct Wrong Location
- Missing Date of Birth
- Missing Address
- No Signature

Rejections Based on Information the Voter Provided

- Not Registered
- Voted Absentee
- Voted Absentee- Challenge
- Non-Matching ID
- Missing ID
- Non-Matching Signature
- Invalid Address
- Voted in Wrong County

Agenda Item

#4



Intent to Retire from Elected Office (ORC 145.38)

1. Eileen T. Gallagher, 8th District Court of Appeals Judge, term ending 1-2-2025

October 30, 2023

Anthony W. Perlatti, Director
Cuyahoga County Board of Elections
2925 Euclid Avenue
Cleveland, Ohio 44115

Dear Mr. Perlatti,

Please accept this letter as notice to the Cuyahoga County Board of Elections, as required by Ohio Revised Code 145.38, of my written declaration of intent to retire before the end of my current term as Judge of the 8th District Court of Appeals, Cuyahoga County, State of Ohio. My current term ends on January 2, 2025.


I further wish to advise you that I intend to run again for the 8th District Court of Appeals, for the full term commencing on January 3, 2025.

This notice is submitted at least ninety (90) days prior to the March 19, 2024 Partisan Primary Election.

Respectfully submitted,



Eileen T. Gallagher
Judge, 8th District Court of Appeals
301 North St.
Chagrin Falls, OH 44022



'23 NOV 2 AM 7:38